

COUNTER: PM
VERIFY: PM
FEES: \$232.00
CHG: INGeo
SUBMITTED: Liakos & Matukewicz LLC

FILED SARPY COUNTY NEBRASKA
INSTRUMENT NUMBER
2019-26007
10/24/2019 9:18:48 AM

COUNTY CLERK/REGISTER OF DEEDS


RECORDING COVER PAGE

**SECOND AMENDMENT TO AMENDED AND RESTATED
DECLARATION OF COVENANTS, CONDITIONS AND RESTRICTIONS
OF
HARRISON WOODS TOWNHOMES**

**SECOND AMENDMENT TO AMENDED AND RESTATED DECLARATION OF
COVENANTS, CONDITIONS AND RESTRICTIONS OF
HARRISON WOODS TOWNHOMES**

THIS SECOND AMENDMENT TO AMENDED AND RESTATED DECLARATION OF COVENANTS, CONDITIONS AND RESTRICTIONS OF HARRISON WOODS TOWNHOMES (“Second Amendment”) is executed by 17.8% of the Owners of the Lots located in Harrison Park Townhomes described below.

WITNESSETH:

WHEREAS, Owners own certain real property and improvements in Sarpy County, Nebraska, more particularly described as:

Lots 51 (A & B) through Lots 56 (A & B), Lots 164-1 through Lot 164-20, Lots 165-1 and 2 and Lots 166-1 through Lot 166-11, all in Harrison Woods, a Subdivision, as surveyed, platted and recorded in Sarpy County, Nebraska.

The Lots are herein referred to collectively as the “Lots” or the “Properties” and individually as each “Lot”.

The developer of Harrison Woods Townhomes caused to be recorded a DECLARATION OF COVENANTS, CONDITIONS, RESTRICTIONS and EASEMENTS OF HARRISON WOODS TOWNHOMES, A PART OF HARRISON WOODS, A SUBDIVISION IN SARPY COUNTY, recorded on December 26, 2001, at Instrument Number 2001-43088 in the Office of the Sarpy County Register of Deeds, Sarpy County, Nebraska, and an AMENDED DECLARATION OF COVENANTS, CONDITIONS AND RESTRICTIONS AND EAESMENTS OF HARRISON WOODS TOWNHOMES, A PART OF HARRISON WOODS, A SUBDIVISION IN SARPY COUNTY, NEBRASKA. Recorded on December 26, 2001, at Instrument No. 2001-43088 in the Office of the Sarpy County Register of Deeds, Sarpy County, Nebraska, collectively the “Original Covenants”.

An AMENDED AND RESTATED DECLARATION OF COVENANTS, CONDITIONS AND RESTRICTIONS OF HARRISON WOODS was approved by the requisite number of Owners of the Lots and recorded on December 17, 2017 at Instrument 2017-30361 in the Office of the Sarpy County Register of Deeds, Sarpy County, Nebraska (the “Amended Declaration”).

This Second Amendment is intended to amend the Amended Declaration as herein after set forth:

NOW THEREFORE, the Owners hereby declare that all of the Lots described above shall be held, sold and conveyed subject to the following restrictions, covenants, conditions and easements, all of which are for the purpose of enhancing and protecting the value and desirability and attractiveness of the Lots and the enjoyment of the Owners of the Lots. These restrictions, covenants, conditions and easements shall run with the Lots and shall be binding upon all

individuals or entities having or acquiring any right, title or interest in the Lots or any part thereof, as more fully described herein, including their heirs, successors and assigns, and shall inure to the benefit of each owner thereof. The Lots, and each Lot is and shall be subject to all and each of the following conditions and other terms:

**ARTICLE IV
ARCHITECTURAL CONTROL, USE, COVENANTS AND RESTRICTIONS**

ARTICLE IV, SUBSECTION 5, ARCHITECTURAL CONTROL, USE, COVENANTS AND RESTRICTIONS is hereby deleted and replaced with the following:

5. The exposed front foundation walls and any foundation walls facing any street of all main residential structures must be constructed of or faced with clay-fired brick or stone or other material approved by Association. All driveways must be constructed of concrete, brick, paving stone, or laid stone. All foundations shall be constructed of concrete, concrete blocks, brick or stone. Fireplace chimneys shall be covered with wood or other material approved in writing by the Association. Unless other materials are specifically approved by Association, the roof of all Improvements shall be covered with "Heritage Weatherwood" asphalt shingles. Upon express written approval of the Board or any authority designated by the Board, the roof of all Improvements may be roofed with alternative roofing materials of equal or greater quality as those permitted herein, but any such alternative roofing material must be either weathered wood or similarly earth-toned color.

ARTICLE IV, SUBSECTION 17, ARCHITECTURAL CONTROL, USE, COVENANTS AND RESTRICTIONS is hereby deleted and replaced with the following:

17. No stable or other shelter for any animal, livestock, fowl or poultry shall be erected, altered, placed or permitted to remain on any Lot, except for one dog house; provided always that the construction plans, specifications and the location of the proposed structure have been first approved by the Board of Directors, or its assigns, if required by this Amended Declaration. Dog houses shall only be allowed at the rear of the residence, attached to or immediately adjacent to the residence. Dog runs or kennels shall be permitted only with the approval of the Board of Directors, or its assigns; provided always that any permitted dog run or kennel shall be located immediately adjacent to the rear of the residence. No animals, livestock or poultry of any kind shall be raised or kept on any Lot in the Properties, other than non-exotic household pets. No such pet shall be kept, bred or maintained for commercial purposes. All pets shall be confined to the Lot by radio controlled or electronic fencing or leashed when outside the residential structure and patio area. All unpleasantries created by the household pet shall be the responsibility of the Owner, and he shall be obligated to clean up after the animal.

All terms and conditions set forth in the Amended Declaration not modified by this Second Amendment shall remain unchanged and in full force and effect.

IN WITNESS WHEREOF, the undersigned owners have caused these presents to be executed and filed on the dates indicated.

SECOND AMENDMENT TO AMENDED AND RESTATED DECLARATION OF COVENANTS, CONDITIONS AND RESTRICTIONS OF HARRISON WOODS TOWNHOMES

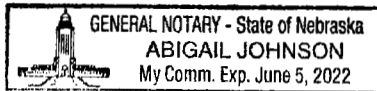
Legal Description/Street Address	Owner Signature	Date
Lot <u>51A</u> , Harrison Woods a Subdivision, as surveyed, platted and recorded in Sarpy County, Nebraska	<u>Margaret J. Nelson</u> Margaret J. Nelson Printed Name	<u>5-14-2019</u>

Printed Name

7302 South 174th Street
Street Address

STATE OF NEBRASKA)
)
COUNTY OF SARPY)

The foregoing instrument was acknowledged before me this 14 day of May, 2019, by Margaret Nelson



Abigail Johnson
Notary Public

STATE OF NEBRASKA)
)
COUNTY OF SARPY)

The foregoing instrument was acknowledged before me this ____ day of _____, _____, by _____

Notary Public

SECOND AMENDMENT TO AMENDED AND RESTATED DECLARATION OF COVENANTS, CONDITIONS AND RESTRICTIONS OF HARRISON WOODS TOWNHOMES

Legal Description/Street Address	Owner Signature	Date
Lot <u>51B</u> , Harrison Woods a Subdivision, as surveyed, platted and recorded in Sarpy County, Nebraska	 _____ JEN MILLER Printed Name JEM	<u>4.16.19</u>

Printed Name


7306 South 174th Street

Street Address



STATE OF NEBRASKA)
)
COUNTY OF SARPY)

The foregoing instrument was acknowledged before me this 16th day of
April, 2019, by Jen Miller




Notary Public

STATE OF NEBRASKA)
)
COUNTY OF SARPY)

The foregoing instrument was acknowledged before me this ___ day of
_____, _____, by _____

Notary Public

SECOND AMENDMENT TO AMENDED AND RESTATED DECLARATION OF COVENANTS, CONDITIONS AND RESTRICTIONS OF HARRISON WOODS TOWNHOMES

Legal Description/Street Address	Owner Signature	Date
Lot <u>52A</u> Harrison Woods a Subdivision, as surveyed, platted and recorded in Sarpy County, Nebraska	 _____ Theodore R Pafford Printed Name	<u>13 May 2019</u>

Printed Name

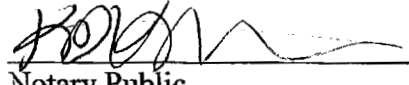
7310 S. 174th St.

Street Address

STATE OF NEBRASKA)
)
COUNTY OF SARPY)

The foregoing instrument was acknowledged before me this 13th day of
May, 2019, by _____
Theodore Pafford Jr





Notary Public

STATE OF NEBRASKA)
)
COUNTY OF SARPY)

The foregoing instrument was acknowledged before me this ____ day of
_____, _____, by _____

Notary Public

SECOND AMENDMENT TO AMENDED AND RESTATED DECLARATION OF COVENANTS, CONDITIONS AND RESTRICTIONS OF HARRISON WOODS TOWNHOMES

Legal Description/Street Address

Owner Signature

Date

Lot 53A, Harrison Woods
a Subdivision, as surveyed, platted
and recorded in Sarpy County,
Nebraska

Vicki Romigh

4/17/19

Printed Name

Vicki Romigh

Printed Name

7318 South 174th Street

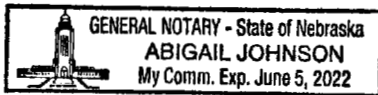
Street Address

STATE OF NEBRASKA)

COUNTY OF SARPY)

The foregoing instrument was acknowledged before me this 17 day of

April, 2019, by Vicki Romigh



Abigail Johnson
Notary Public

STATE OF NEBRASKA)

COUNTY OF SARPY)

The foregoing instrument was acknowledged before me this ___ day of

_____, _____, by _____

Notary Public

SECOND AMENDMENT TO AMENDED AND RESTATED DECLARATION OF COVENANTS, CONDITIONS AND RESTRICTIONS OF HARRISON WOODS TOWNHOMES

Legal Description/Street Address

Owner Signature

Date

Lot 54 A, Harrison Woods
a Subdivision, as surveyed, platted
and recorded in Sarpy County,
Nebraska

Tracy Golda
BT Properties, LLC

5-3-19

Printed Name

Tracy Golda

Printed Name

7326 South 174th Street


Street Address

STATE OF NEBRASKA)

COUNTY OF SARPY)

The foregoing instrument was acknowledged before me this 3rd day of

May, 2019, by Tracy Golda



Morgan C. Kudlacek
Notary Public

STATE OF NEBRASKA)

COUNTY OF SARPY)

The foregoing instrument was acknowledged before me this ___ day of

_____, _____, by _____

Notary Public


SECOND AMENDMENT TO AMENDED AND RESTATED DECLARATION OF COVENANTS, CONDITIONS AND RESTRICTIONS OF HARRISON WOODS TOWNHOMES

Legal Description/Street Address	Owner Signature	Date
Lot <u>55A</u> , Harrison Woods a Subdivision, as surveyed, platted and recorded in Sarpy County, Nebraska	<i>Sharon Caniglia</i>	<u>4-15-19</u>
	<u><i>Sharon Caniglia</i></u>	
	<u>Sharon Caniglia</u> Printed Name	
	_____ Printed Name	

7334 South 174th Street
Street Address

STATE OF NEBRASKA)
)
COUNTY OF SARPY)

The foregoing instrument was acknowledged before me this 15 day of April, 2019, by Sharon Caniglia



Abigail Johnson
Notary Public

STATE OF NEBRASKA)
)
COUNTY OF SARPY)

The foregoing instrument was acknowledged before me this ____ day of _____, _____, by _____

Notary Public

SECOND AMENDMENT TO AMENDED AND RESTATED DECLARATION OF COVENANTS, CONDITIONS AND RESTRICTIONS OF HARRISON WOODS TOWNHOMES

Legal Description/Street Address	Owner Signature	Date
Lot <u>55B</u> , Harrison Woods a Subdivision, as surveyed, platted and recorded in Sarpy County, Nebraska	<u>Wallace H. Williams Jr.</u> <u>WALLACE H. WILLIAMS JR.</u> Printed Name	<u>7/1/19</u>

Printed Name

7338 South 174th Street
Street Address

STATE OF NEBRASKA)
)
COUNTY OF SARPYPY)

The foregoing instrument was acknowledged before me this 1st day of July, 2019, by Wallace H. Williams, Jr.



Christa Lucy
Notary Public

STATE OF NEBRASKA)
)
COUNTY OF SARPYPY)

The foregoing instrument was acknowledged before me this ____ day of _____, _____, by _____

Notary Public

SECOND AMENDMENT TO AMENDED AND RESTATED DECLARATION OF COVENANTS, CONDITIONS AND RESTRICTIONS OF HARRISON WOODS TOWNHOMES

Legal Description/Street Address	Owner Signature	Date
Lot <u>56A</u> , Harrison Woods a Subdivision, as surveyed, platted and recorded in Sarpy County, Nebraska	<u>Peggy E. Hiles</u> _____ Peggy E. Hiles Printed Name	<u>4/25/19</u> _____

Printed Name

7404 South 174th Street

Street Address

STATE OF NEBRASKA)
 Douglas)
COUNTY OF SARPY)

The foregoing instrument was acknowledged before me this 25th day of

April, 2019, by Peggy E Hiles



Kathy Poskevich

Notary Public

STATE OF NEBRASKA)
))
COUNTY OF SARPY)

The foregoing instrument was acknowledged before me this ___ day of

_____, _____, by _____

Notary Public

SECOND AMENDMENT TO AMENDED AND RESTATED DECLARATION OF COVENANTS, CONDITIONS AND RESTRICTIONS OF HARRISON WOODS TOWNHOMES

Legal Description/Street Address **Owner Signature** **Date**
Sublot 1 of Lot 164, Patricia Siepker 5-15-19
in Harrison Woods a
Subdivision, as surveyed,
platted and recorded in
Sarpy County, Nebraska Patricia Siepker
Printed Name

Printed Name

7412 South 174th Street
Street Address

STATE OF NEBRASKA)
)
COUNTY OF SARPY)

The foregoing instrument was acknowledged before me this 15th day of
MAY, 2019, by PATRICIA SIEPKER



D. Meyers
Notary Public

STATE OF NEBRASKA)
)
COUNTY OF SARPY)

The foregoing instrument was acknowledged before me this ___ day of
_____, _____, by _____

Notary Public

SECOND AMENDMENT TO AMENDED AND RESTATED DECLARATION OF COVENANTS, CONDITIONS AND RESTRICTIONS OF HARRISON WOODS TOWNHOMES

Legal Description/Street Address	Owner Signature	Date
Sublot <u>2</u> of Lot <u>164</u> , in Harrison Woods a Subdivision, as surveyed, platted and recorded in Sarpy County, Nebraska	<u>Barbara J. Tappe</u> _____ Printed Name _____ Printed Name	<u>4-9-19</u>

7416 South 174th Street
Street Address

STATE OF NEBRASKA)
 Douglas)
COUNTY OF ~~SARPY~~)



The foregoing instrument was acknowledged before me this 09th day of
April, 2019, by Barbara J. Tappe

Notary Public

STATE OF NEBRASKA)
))
COUNTY OF SARPY)

The foregoing instrument was acknowledged before me this ___ day of
_____, _____, by _____

Notary Public

SECOND AMENDMENT TO AMENDED AND RESTATED DECLARATION OF COVENANTS, CONDITIONS AND RESTRICTIONS OF HARRISON WOODS TOWNHOMES

Legal Description/Street Address	Owner Signature	Date
Sublot <u>3</u> of Lot <u>164</u> in Harrison Woods a Subdivision, as surveyed, platted and recorded in Sarpy County, Nebraska	<u>Patty Belton</u> _____ Patty Belton Printed Name _____ Printed Name	<u>8-9-12-19</u> _____

7422 So. 173rd St.


Street Address

STATE OF NEBRASKA)
)
COUNTY OF SARPY)

The foregoing instrument was acknowledged before me this 12 day of
September, 2019, by Patty Belton

Julie M Crockett

Notary Public



STATE OF NEBRASKA)
)
COUNTY OF SARPY)

The foregoing instrument was acknowledged before me this ___ day of
_____, _____, by _____

Notary Public

SECOND AMENDMENT TO AMENDED AND RESTATED DECLARATION OF COVENANTS, CONDITIONS AND RESTRICTIONS OF HARRISON WOODS TOWNHOMES


Legal Description/Street Address	Owner Signature	Date
Sublot <u>5</u> of Lot <u>164</u> , in Harrison Woods a Subdivision, as surveyed, platted and recorded in Sarpy County, Nebraska	<u>Juliet K Stern</u> <u>JULIET K STERN</u> Printed Name	<u>4-9-2019</u>

Printed Name

7430 South 173rd Street
Street Address

STATE OF NEBRASKA)
)
COUNTY OF SARPY)

The foregoing instrument was acknowledged before me this 9 day of
April, 2019, by Juliet Stern



Abigail Johnson
Notary Public

STATE OF NEBRASKA)
)
COUNTY OF SARPY)

The foregoing instrument was acknowledged before me this ___ day of
_____, _____, by _____

Notary Public

SECOND AMENDMENT TO AMENDED AND RESTATED DECLARATION OF COVENANTS, CONDITIONS AND RESTRICTIONS OF HARRISON WOODS TOWNHOMES

Legal Description/Street Address

Owner Signature

Date

Sublot 8 of Lot 164,
in Harrison Woods a
Subdivision, as surveyed,
platted and recorded in
Sarpy County, Nebraska

Cynthia L Gonzales
Cynthia L Gonzales

7/16/19

Printed Name

Printed Name

7442 South 173rd Street


Street Address

STATE OF NEBRASKA)

COUNTY OF SARPY)

The foregoing instrument was acknowledged before me this 16th day of

July, 2019, by Cynthia L Gonzales



Jenny Carbonilla Bandigan
Notary Public

STATE OF NEBRASKA)

COUNTY OF SARPY)

The foregoing instrument was acknowledged before me this ___ day of

_____, _____, by _____

Notary Public

SECOND AMENDMENT TO AMENDED AND RESTATED DECLARATION OF COVENANTS, CONDITIONS AND RESTRICTIONS OF HARRISON WOODS TOWNHOMES

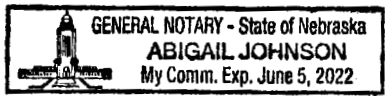
Legal Description/Street Address	Owner Signature	Date
Sublot <u>9</u> of Lot <u>164</u> , in Harrison Woods a Subdivision, as surveyed, platted and recorded in Sarpy County, Nebraska	<u><i>Linda Aldrich</i></u> _____ <u>LINDA ALDRICH</u> Printed Name _____ Printed Name	<u>6-6-19</u>

7446 South 173rd Street

Street Address

STATE OF NEBRASKA)
)
COUNTY OF SARPY)

The foregoing instrument was acknowledged before me this 6 day of
June, 2019, by Linda Aldrich



Abigail Johnson
Notary Public

STATE OF NEBRASKA)
)
COUNTY OF SARPY)

The foregoing instrument was acknowledged before me this ___ day of
_____, _____, by _____

Notary Public

SECOND AMENDMENT TO AMENDED AND RESTATED DECLARATION OF COVENANTS, CONDITIONS AND RESTRICTIONS OF HARRISON WOODS TOWNHOMES

Legal Description/Street Address	Owner Signature	Date
Sublot <u>10</u> of Lot <u>164</u> , in Harrison Woods a Subdivision, as surveyed, platted and recorded in Sarpy County, Nebraska	<u>Tina M Hampton</u>	<u>6-27-19</u>
	<u>Tina M Hampton</u> Printed Name	
	<u>Rodney A. Hampton</u> Printed Name	<u>6-27-19</u>

7450 South 173rd Street
Street Address

STATE OF NEBRASKA)
 Douglas)
COUNTY OF ~~SARPY~~)


The foregoing instrument was acknowledged before me this 27th day of
June, 2019, by Tina Hampton



Justin King
Notary Public

STATE OF NEBRASKA)
 Douglas)
COUNTY OF ~~SARPY~~)

The foregoing instrument was acknowledged before me this 27th day of
June, 2019, by Rodney Hampton



Justin King
Notary Public

SECOND AMENDMENT TO AMENDED AND RESTATED DECLARATION OF COVENANTS, CONDITIONS AND RESTRICTIONS OF HARRISON WOODS TOWNHOMES

Legal Description/Street Address	Owner Signature	Date
Sublot <u>11</u> of Lot <u>164</u> in Harrison Woods a Subdivision, as surveyed, platted and recorded in Sarpy County, Nebraska	<u>[Signature]</u> <u>Hao Zhao</u> Printed Name	<u>9-13-2019</u>

Printed Name

7502 South 173rd St.
Street Address

STATE OF NEBRASKA)
)
COUNTY OF SARPY)

The foregoing instrument was acknowledged before me this 13th day of September, 2019, by Hao Zhao



[Signature]
Notary Public

STATE OF NEBRASKA)
)
COUNTY OF SARPY)

The foregoing instrument was acknowledged before me this ___ day of _____, _____, by _____

Notary Public

SECOND AMENDMENT TO AMENDED AND RESTATED DECLARATION OF COVENANTS, CONDITIONS AND RESTRICTIONS OF HARRISON WOODS TOWNHOMES

Legal Description/Street Address
Sublot 12 of Lot 164,
in Harrison Woods a
Subdivision, as surveyed,
platted and recorded in
Sarpy County, Nebraska

Owner Signature

Date

Judith A. Gray
Trustee

4/2/19

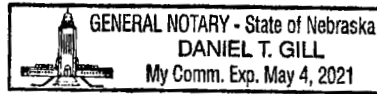
Printed Name

Judith A. Gray - Trustee
Printed Name

7506 South 173rd Street

Street Address

STATE OF NEBRASKA)
)
COUNTY OF SARPY)



The foregoing instrument was acknowledged before me this 2 day of

April, 2019, by Judith Gray

Daniel T Gill
Notary Public

STATE OF NEBRASKA)
)
COUNTY OF SARPY)

The foregoing instrument was acknowledged before me this ___ day of

_____, _____, by _____

Notary Public

SECOND AMENDMENT TO AMENDED AND RESTATED DECLARATION OF COVENANTS, CONDITIONS AND RESTRICTIONS OF HARRISON WOODS TOWNHOMES

Legal Description/Street Address **Owner Signature** **Date**
Sublot 13 of Lot 164, [Signature] 5-28-19
in Harrison Woods a
Subdivision, as surveyed,
platted and recorded in
Sarpy County, Nebraska

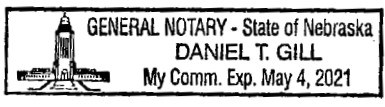
Printed Name
Lenore A Goslawski

Printed Name

7510 S 173 Street, Omaha, NE 68136
Street Address

STATE OF NEBRASKA)
)
COUNTY OF SARPY)

The foregoing instrument was acknowledged before me this 28 day of
May, 2019, by Lenore Ann Goslawski



[Signature]
Notary Public

STATE OF NEBRASKA)
)
COUNTY OF SARPY)

The foregoing instrument was acknowledged before me this ___ day of
_____, _____, by _____

Notary Public

SECOND AMENDMENT TO AMENDED AND RESTATED DECLARATION OF COVENANTS, CONDITIONS AND RESTRICTIONS OF HARRISON WOODS TOWNHOMES

Legal Description/Street Address	Owner Signature	Date
Sublot <u>14</u> of Lot <u>164</u> , in Harrison Woods a Subdivision, as surveyed, platted and recorded in Sarpy County, Nebraska	<u><i>Nancy Jackson</i></u> _____ NANCY JACKSON Printed Name	<u>4-11-19</u>

Printed Name

1514 South 173rd Street

Street Address

STATE OF NEBRASKA)
)
COUNTY OF SARPY)

The foregoing instrument was acknowledged before me this 11th day of
April, 2019, by Nancy Jackson



Christa Lucy
Notary Public

STATE OF NEBRASKA)
)
COUNTY OF SARPY)

The foregoing instrument was acknowledged before me this ___ day of
_____, _____, by _____

Notary Public

SECOND AMENDMENT TO AMENDED AND RESTATED DECLARATION OF COVENANTS, CONDITIONS AND RESTRICTIONS OF HARRISON WOODS TOWNHOMES

Legal Description/Street Address

Owner Signature

Date

Sublot 15 of Lot 164,
in Harrison Woods a
Subdivision, as surveyed,
platted and recorded in
Sarpy County, Nebraska

[Handwritten Signature]

Diane Berger
Printed Name

4/19/19

Printed Name

7518 South 173rd Street

Street Address

STATE OF NEBRASKA)


COUNTY OF SARPY)

The foregoing instrument was acknowledged before me this 19 day of

April

, 2019

, by Diane Berger



[Handwritten Signature]
Notary Public

STATE OF NEBRASKA)

COUNTY OF SARPY)

The foregoing instrument was acknowledged before me this ___ day of

_____, by _____


Notary Public

SECOND AMENDMENT TO AMENDED AND RESTATED DECLARATION OF COVENANTS, CONDITIONS AND RESTRICTIONS OF HARRISON WOODS TOWNHOMES

Legal Description/Street Address / Owner Signature

Date

Sublot 16 of Lot 164
in Harrison Woods a
Subdivision, as surveyed,
platted and recorded in
Sarpy County, Nebraska


Lori C Petersen

7/9/19

Printed Name

Printed Name

7522 South 173rd Street


Street Address

STATE OF NEBRASKA)

COUNTY OF SARPY)

The foregoing instrument was acknowledged before me this 9th day of

July, 2019, by Lori C. Petersen



Christa Lucy
Notary Public

STATE OF NEBRASKA)

COUNTY OF SARPY)

The foregoing instrument was acknowledged before me this ___ day of

_____, _____, by _____

Notary Public

SECOND AMENDMENT TO AMENDED AND RESTATED DECLARATION OF COVENANTS, CONDITIONS AND RESTRICTIONS OF HARRISON WOODS TOWNHOMES

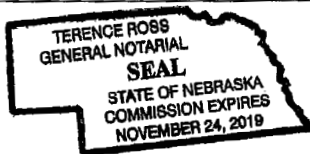
Legal Description/Street Address	Owner Signature	Date
Sublot <u>18</u> of Lot <u>164</u> , in Harrison Woods a Subdivision, as surveyed, platted and recorded in Sarpy County, Nebraska	<u>Rebecca Johns</u> _____ Rebecca Johns Printed Name _____ _____ Printed Name	<u>4/11/2019</u> _____

7608 South 173rd Street

Street Address

STATE OF NEBRASKA)
 Douglas)
COUNTY OF ~~SARPY~~)

The foregoing instrument was acknowledged before me this 11 day of
April, 2019, by Rebecca Johns



Terence Ross


Notary Public

STATE OF NEBRASKA)
))
COUNTY OF SARPY)

The foregoing instrument was acknowledged before me this ___ day of
_____, _____, by _____

Notary Public

SECOND AMENDMENT TO AMENDED AND RESTATED DECLARATION OF COVENANTS, CONDITIONS AND RESTRICTIONS OF HARRISON WOODS TOWNHOMES

Legal Description/Street Address	Owner Signature	Date
Sublot <u>1</u> of Lot <u>165</u> , in Harrison Woods a Subdivision, as surveyed, platted and recorded in Sarpy County, Nebraska	<u>Patricia L. Reed</u>  Printed Name	<u>5-18-2019</u>
	_____ Printed Name	_____

17245 Chandler
Street Address

STATE OF NEBRASKA)
)
COUNTY OF SARPY)

The foregoing instrument was acknowledged before me this 18 day of
May, 2019, by Patricia Reed




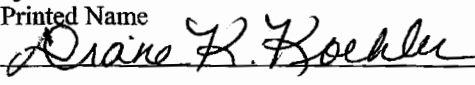
Abigail Johnson
Notary Public

STATE OF NEBRASKA)
)
COUNTY OF SARPY)

The foregoing instrument was acknowledged before me this ___ day of
_____, _____, by _____

Notary Public

SECOND AMENDMENT TO AMENDED AND RESTATED DECLARATION OF COVENANTS, CONDITIONS AND RESTRICTIONS OF HARRISON WOODS TOWNHOMES

Legal Description/Street Address	Owner Signature	Date
Sublot <u>2</u> of Lot <u>165</u> in Harrison Woods a Subdivision, as surveyed, platted and recorded in Sarpy County, Nebraska	 _____	<u>04/09/19</u>
	<u>WILLIAM D KOEHLER</u> Printed Name	<u>04/09/19</u>
	 _____	
	<u>DIANE K KOEHLER</u> Printed Name	

17241 Chandler

Street Address

STATE OF NEBRASKA)
)
COUNTY OF SARPY)

The foregoing instrument was acknowledged before me this 9th day of
April, 2019, by William D. Koehler,
Diane K. Koehler




Christa Lucy

Notary Public

STATE OF NEBRASKA)
)
COUNTY OF SARPY)

The foregoing instrument was acknowledged before me this 9th day of
April, 2019, by Diane K. Koehler



Christa Lucy

Notary Public

SECOND AMENDMENT TO AMENDED AND RESTATED DECLARATION OF COVENANTS, CONDITIONS AND RESTRICTIONS OF HARRISON WOODS TOWNHOMES


Legal Description/Street Address	Owner Signature	Date
Sublot <u>1</u> of Lot <u>166</u> , in Harrison Woods a Subdivision, as surveyed, platted and recorded in Sarpy County, Nebraska	<u>[Signature]</u> RAYMOND L. SERFASS Printed Name	<u>4/10/19</u>
	<u>[Signature]</u> CYNTHIA L. SERFASS Printed Name	<u>4/10/19</u>

7521 South 173rd Street

Street Address

STATE OF NEBRASKA)
)
COUNTY OF SARPY)


The foregoing instrument was acknowledged before me this 10 day of April, 2019, by Raymond Serfass



[Signature]
Notary Public

STATE OF NEBRASKA)
)
COUNTY OF SARPY)

The foregoing instrument was acknowledged before me this 10 day of April, 2019, by Cynthia Serfass



[Signature]
Notary Public

SECOND AMENDMENT TO AMENDED AND RESTATED DECLARATION OF COVENANTS, CONDITIONS AND RESTRICTIONS OF HARRISON WOODS TOWNHOMES


Legal Description/Street Address	Owner Signature	Date
Sublot <u>2</u> of Lot <u>166</u> , in Harrison Woods a Subdivision, as surveyed, platted and recorded in Sarpy County, Nebraska	<u>Judith M. Otto</u>	<u>4/11/19</u>
	Printed Name <u>Judith M. Otto</u>	
	<u>Teyrl T. Otto</u>	<u>4/11/19</u>
	Printed Name <u>Teyrl T. Otto</u>	

7517 South 173rd Street

Street Address

STATE OF NEBRASKA)
)
COUNTY OF SARPY)


The foregoing instrument was acknowledged before me this 11th day of
April, 2019, by Judith M. Otto



Lisa E Nelson
Notary Public

STATE OF NEBRASKA)
)
COUNTY OF SARPY)

The foregoing instrument was acknowledged before me this 11th day of
April, 2019, by Teyrl T. Otto



Lisa E Nelson
Notary Public

SECOND AMENDMENT TO AMENDED AND RESTATED DECLARATION OF COVENANTS, CONDITIONS AND RESTRICTIONS OF HARRISON WOODS TOWNHOMES

Legal Description/Street Address	Owner Signature	Date
Sublot <u>3</u> of Lot <u>166</u> , in Harrison Woods a Subdivision, as surveyed, platted and recorded in Sarpy County, Nebraska	<u>Sharon Genners</u> _____ Printed Name	<u>4/12/19</u> _____
	_____ Printed Name	_____

7513 South 173rd Street


Street Address

STATE OF NEBRASKA)
 Douglas)
COUNTY OF SARPY)

The foregoing instrument was acknowledged before me this 12 day of
April, 2019, by Sharon Genners

Cynthia L Richardson

Notary Public


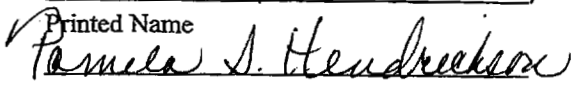


STATE OF NEBRASKA)
)
COUNTY OF SARPY)

The foregoing instrument was acknowledged before me this ___ day of
_____, _____, by _____

Notary Public


SECOND AMENDMENT TO AMENDED AND RESTATED DECLARATION OF COVENANTS, CONDITIONS AND RESTRICTIONS OF HARRISON WOODS TOWNHOMES


Legal Description/Street Address	Owner Signature	Date
Sublot <u>4</u> of Lot <u>166</u> in Harrison Woods a Subdivision, as surveyed, platted and recorded in Sarpy County, Nebraska	 <u>James R Hendrickson</u> Printed Name	<u>9-12-2019</u>
	 <u>PAMELA S. HENDRICKSON</u> Printed Name	<u>9-12-2019</u>

7509 South 173rd St.
Street Address

STATE OF NEBRASKA)
)
COUNTY OF SARPY)


The foregoing instrument was acknowledged before me this 12th day of
September, 2019, by James R Hendrickson





Notary Public

STATE OF NEBRASKA)
)
COUNTY OF SARPY)

The foregoing instrument was acknowledged before me this 12th day of
September, 2019, by Pamela S Hendrickson




Notary Public

SECOND AMENDMENT TO AMENDED AND RESTATED DECLARATION OF COVENANTS, CONDITIONS AND RESTRICTIONS OF HARRISON WOODS TOWNHOMES

Legal Description/Street Address	Owner Signature	Date
Sublot <u>5</u> of Lot <u>166</u> in Harrison Woods a Subdivision, as surveyed, platted and recorded in Sarpy County, Nebraska	<u>Deena Woods</u> _____ Deena Woods Printed Name	<u>9-26-19</u>

Printed Name

7505 South 173rd St.

Street Address

MICHIGAN)
 STATE OF NEBRASKA)
 EMMET)
 COUNTY OF SARPY)

KATHY B WAYBRANT
 Notary Public, State of Michigan
 County of Chatham
 My Commission Expires 11/01/2025
 Acting in the County of EMMET

The foregoing instrument was acknowledged before me this 26 day of September, 2019, by Deena L. Woods

Kathy B. Waybrant
 Notary Public Kathy B. Waybrant

STATE OF NEBRASKA)
)
 COUNTY OF SARPY)



The foregoing instrument was acknowledged before me this ___ day of

_____ by _____

SECOND AMENDMENT TO AMENDED AND RESTATED DECLARATION OF COVENANTS, CONDITIONS AND RESTRICTIONS OF HARRISON WOODS TOWNHOMES

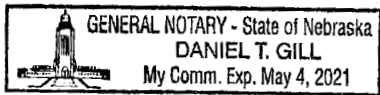
Legal Description/Street Address	Owner Signature	Date
Sublot <u>6</u> of Lot <u>166</u> in Harrison Woods a Subdivision, as surveyed, platted and recorded in Sarpy County, Nebraska	<u>Karla Krzycki</u> KARLA Krzycki Printed Name	<u>13 Sep 19</u>

Printed Name

7501 South 173rd St.
Street Address

STATE OF NEBRASKA)
)
COUNTY OF SARPY)

The foregoing instrument was acknowledged before me this 13 day of
September, 2019, by Karla Krzycki.



Daniel T Gill
Notary Public

STATE OF NEBRASKA)
)
COUNTY OF SARPY)

The foregoing instrument was acknowledged before me this ___ day of
_____, _____, by _____

Notary Public

SECOND AMENDMENT TO AMENDED AND RESTATED DECLARATION OF COVENANTS, CONDITIONS AND RESTRICTIONS OF HARRISON WOODS TOWNHOMES

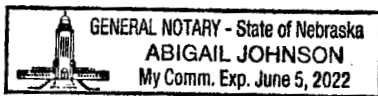
Legal Description/Street Address	Owner Signature	Date
Sublot <u>7</u> of Lot <u>166</u> , in Harrison Woods a Subdivision, as surveyed, platted and recorded in Sarpy County, Nebraska	<u>William E. Ray</u>	<u>4-11-19</u>
	<u>William E. Ray</u> Printed Name	
	<u>Linda S. Ray</u> Printed Name	<u>4-11-19</u>

7447 South 173rd Street

Street Address

STATE OF NEBRASKA)
)
COUNTY OF SARPY)


The foregoing instrument was acknowledged before me this 11 day of April, 2019, by William Ray



Abigail Johnson
Notary Public

STATE OF NEBRASKA)
)
COUNTY OF SARPY)

The foregoing instrument was acknowledged before me this 11 day of April, 2019, by Linda Ray



Abigail Johnson
Notary Public

SECOND AMENDMENT TO AMENDED AND RESTATED DECLARATION OF COVENANTS, CONDITIONS AND RESTRICTIONS OF HARRISON WOODS TOWNHOMES

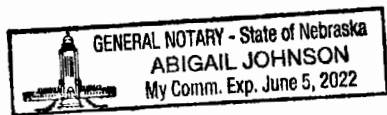
Legal Description/Street Address	Owner Signature	Date
Sublot <u>8</u> of Lot <u>166</u> , in Harrison Woods a Subdivision, as surveyed, platted and recorded in Sarpy County, Nebraska	<i>Linda K. Giebler</i>	<u>4/27/19</u>
	<u>LINDA K. GIEBLER</u> Printed Name	
	<i>Dale N Giebler</i>	<u>4/27/19</u>
	<u>DALE GIEBLER</u> Printed Name	

7443 South 173rd Street

Street Address

STATE OF NEBRASKA)
)
COUNTY OF SARPY)


The foregoing instrument was acknowledged before me this 27 day of
April, 2019, by Linda Giebler



Abigail Johnson
Notary Public

STATE OF NEBRASKA)
)
COUNTY OF SARPY)

The foregoing instrument was acknowledged before me this 27 day of
April, 2019, by Dale Giebler



Abigail Johnson
Notary Public

SECOND AMENDMENT TO AMENDED AND RESTATED DECLARATION OF COVENANTS, CONDITIONS AND RESTRICTIONS OF HARRISON WOODS TOWNHOMES

Legal Description/Street Address	Owner Signature	Date
Sublot <u>9</u> of Lot <u>166</u> , in Harrison Woods a Subdivision, as surveyed, platted and recorded in Sarpy County, Nebraska	<u><i>DeAnn M Comte</i></u> _____ Printed Name	<u>4-9-19</u> _____
	_____ Printed Name	_____

7439 South 173rd Street

Street Address

STATE OF NEBRASKA)
)
COUNTY OF SARPY)

The foregoing instrument was acknowledged before me this 9 day of
April, 2019, by DeAnn M. Comte




Sheryl P. Shannon
Notary Public

STATE OF NEBRASKA)
)
COUNTY OF SARPY)

The foregoing instrument was acknowledged before me this ___ day of
_____, _____, by _____

Notary Public

SECOND AMENDMENT TO AMENDED AND RESTATED DECLARATION OF COVENANTS, CONDITIONS AND RESTRICTIONS OF HARRISON WOODS TOWNHOMES

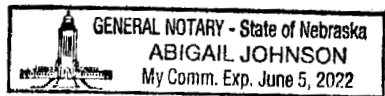
Legal Description/Street Address	Owner Signature	Date
Sublot <u>10</u> of Lot <u>166</u> , in Harrison Woods a Subdivision, as surveyed, platted and recorded in Sarpy County, Nebraska	 <u>RANDALL A. WORTH</u> Printed Name	<u>4/24/19</u>
	_____ Printed Name	


7435 Smith 173rd Street

Street Address

STATE OF NEBRASKA)
)
 COUNTY OF SARPY)

The foregoing instrument was acknowledged before me this 24 day of April, 2019, by Randall Worth




 Notary Public

STATE OF NEBRASKA)
)
 COUNTY OF SARPY)

The foregoing instrument was acknowledged before me this ___ day of _____, _____, by _____

 Notary Public


SECOND AMENDMENT TO AMENDED AND RESTATED DECLARATION OF COVENANTS, CONDITIONS AND RESTRICTIONS OF HARRISON WOODS TOWNHOMES

Legal Description/Street Address	Owner Signature	Date
Sublot <u>11</u> of Lot <u>166</u> , in Harrison Woods a Subdivision, as surveyed, platted and recorded in Sarpy County, Nebraska	<u>Nancy Hewson</u>	<u>9-13-19</u>
	<u>NANCY HEWSON</u> Printed Name	
	<u>J. R. Hewson</u>	<u>9/14/19</u>
	<u>J. R. HEWSON</u> Printed Name	

7431 South 173rd St.
Street Address

STATE OF NEBRASKA)
)
COUNTY OF SARPY)

The foregoing instrument was acknowledged before me this 13 day of
September, 2019, by Nancy Hewson



Maxwell C. Reisinger
Notary Public

STATE OF NEBRASKA)
)
COUNTY OF SARPY)

The foregoing instrument was acknowledged before me this 14 day of
September, 2019, by James Robert Hewson



Vivian L. G. Afaïsen
Notary Public

2017-30361

12/15/2017 4:02:26 PM

Wayne J. Dowling

REGISTER OF DEEDS



COUNTER	<u>JS</u>	C.E.	<u>JS</u>
VERIFY	<u>JS</u>	D.E.	<u>JS</u>
PROOF			
FEE \$	<u>376.00</u>		
CHECK #	<u>034057</u>		
CHG		CASH	
REFUND		CREDIT	
SHORT		NCR	

**AMENDED AND RESTATED DECLARATION OF
COVENANTS, CONDITIONS AND RESTRICTIONS OF
HARRISON WOODS TOWNHOMES**

THIS AMENDED AND RESTATED DECLARATION OF COVENANTS, CONDITIONS AND RESTRICTIONS OF HARRISON WOODS TOWNHOMES ("Amended Declaration") is executed by 100% of the Owners of the Lots located in Harrison Park Townhomes described below.

WITNESSETH:

WHEREAS, Owners own certain real property and improvements in Sarpy County, Nebraska, more particularly described as:

Lots 51 (A & B) through Lots 56 (A & B), Lots 164-1 through Lot 164-20, Lots 165-1 and 2 and Lots 166-1 through Lot 166-11, all in Harrison Woods, a Subdivision, as surveyed, platted and recorded in Sarpy County, Nebraska.

The Lots are herein referred to collectively as the "Lots" or the "Properties" and individually as each "Lot".

The developer of Harrison Woods Townhomes caused to be recorded a DECLARATION OF COVENANTS, CONDITIONS, RESTRICTIONS and EASEMENTS OF HARRISON WOODS TOWNHOMES, A PART OF HARRISON WOODS, A SUBDIVISION IN SARPY COUNTY, recorded on December 26, 2001, at Instrument Number 2001-43088 in the Office of the Sarpy County Register of Deeds, Sarpy County, Nebraska, and an AMENDED DECLARATION OF COVENANTS, CONDITIONS AND RESTRICTIONS AND EAESMENTS OF HARRISON WOODS TOWNHOMES, A PART OF HARRISON WOODS, A SUBDIVISION IN SARPY COUNTY, NEBRASKA. Recorded on December 26, 2001, at Instrument No. 2001-43088 in the Office of the Sarpy County Register of Deeds, Sarpy County, Nebraska, collectively the "Original Covenants".

The Original Covenants were defective in several respects in that among other issues the developer attempted to include and incorporate the Lots within the Harrison Woods Subdivision located to the east of the Lots into the Harrison Woods Homeowner's Association, and all of the Lots intended to be a part of the Harrison Woods Townhomes Association II were not included

Liakos & Madukewicz LLP
11516 Nicholas St, #201

Omaha, NE 68156

in the Original Covenants. The developer did not, however, incorporate and include the Lots as required, and the Lots are not a part of, or subject to the covenants governing the Harrison Woods Subdivision. This Amended Declaration supersedes and replaces the Original Covenants.

The Amended Declaration provides for the preservation of the values and amenities of Harrison Woods Townhomes, for the maintenance of the character, aesthetics and residential integrity of Harrison Woods Townhomes, and for the acquisition, construction and maintenance of Common Facilities for the use and enjoyment of the Owners of the Lots.

NOW THEREFORE, the Owners hereby declare that all of the Lots described above shall be held, sold and conveyed subject to the following restrictions, covenants, conditions and easements, all of which are for the purpose of enhancing and protecting the value and desirability and attractiveness of the Lots and the enjoyment of the Owners of the Lots. These restrictions, covenants, conditions and easements shall run with the Lots and shall be binding upon all individuals or entities having or acquiring any right, title or interest in the Lots or any part thereof, as more fully described herein, including their heirs, successors and assigns, and shall inure to the benefit of each owner thereof. The Lots, and each Lot is and shall be subject to all and each of the following conditions and other terms:

**ARTICLE I
DEFINITIONS**

1. Association: "Association" shall mean and refer to Harrison Woods Townhome Association II, Inc., a Nebraska nonprofit corporation, its successors and assigns.

2. Covenants: "Covenants" shall refer to this Amended Declaration.

3. Owner: "Owner" shall mean and refer to:

- (a) The record owner, whether one or more persons or entities, of a fee simple title to any Lot which is a part of the Properties, but excluding those having such interest merely as security for the performance of an obligation or as an encumbrance upon the interest of the beneficial owner, and
- (b) The purchase, whether one or more persons or entities, under a recorded contract for the sale and purchase of a Lot, under which the Seller retains title solely as security for the performance of the purchasers obligation under the contract.

4. Properties: "Properties" shall mean and refer to:

Lots 51 (A & B) through Lots 56 (A & B), Lots 164-1 through Lot 164-20, Lots 165-1 and 2 and Lots 166-1 through Lot 166-11, all in Harrison Woods Townhomes, a subdivision as surveyed, platted and recorded in Sarpy County, Nebraska.

together with any such additions thereto as may hereafter be brought within the jurisdiction of the Association.

5. Lots. “Lots” shall mean and refer to any platted Lot shown upon any recorded subdivision map of the Properties of one of two parcels resulting from a Lot split of a duplex zoned Lot.

6. Improved Lot. “Improved Lot” shall mean and refer to any Lot included within the Properties upon which shall be erected a dwelling the construction of which shall be at least 80% completed according to the plans and specifications for construction of said dwelling.

7. Assessable Lot: “Assessable Lot” shall mean and refer to any Improved Lot that the Board of Directors of the Association determines is entitled to the benefits for which assessments are levied by the Association as provided in this Amended Declaration.

ARTICLE II HOMEOWNERS ASSOCIATION

The developer caused the incorporation of HARRISON WOODS TOWNHOME ASSOCIATION II, INC., a Nebraska not-for-profit corporation (the “Association”).

1. Purposes: The Association has as its purpose to promote the health, safety, recreation, welfare and enjoyment of the residents of the Lots, including:

- (a) The acquisition, construction, landscaping, improvement, equipment, operation, repair, upkeep and replacement and the maintenance and repair of the improvements to the Lots as set forth herein.
- (b) The promulgation, enactment, amendment and enforcement of rules and regulations relating to the use and enjoyment of the Lots, provided always that such rules are uniformly applicable to all Members.
- (c) The exercise, promotion, enhancement and protection of the privileges and interests of the residents of the Lots; and the protection and maintenance of the residential character of the Lots.

2. Membership: Every Owner of a Lot which is subject to assessment shall be a member of the Association (“Member”). The Association and each Lot Owner is empowered to enforce the covenants. Membership shall be appurtenant to and shall not be separated from ownership of any Lot which is subject to any assessment.

- (a) Members holding 25% of the votes entitled to be cast represented in person or by proxy shall constitute a quorum.

3. Voting: The Association shall be one class of voting members. The Owners shall be entitled to one vote for each Lot owned. When there shall be more than one person or

entity holding an interest in any Lot, all such persons or entities or both, shall be Members; provided however, that the vote for such Lot shall be exercised as such persons or entities or both, shall determine, but in no event shall more than one vote be cast with respect to any one Lot.

4. Purposes and Responsibilities: The Association shall have the powers conferred upon nonprofit corporations by the Nebraska Nonprofit Corporation Act, and all powers and duties necessary and appropriate to accomplish the purposes of the Association and administer the affairs of the Association. The powers and duties to be exercised by the Board of Directors, and upon authorization of the Board of Directors, shall include but shall not be limited to the following:

- (a) The mowing of such Lots as may be approved and authorized by the Board of Directors.
- (b) The enforcement of the Amended Declaration and all amendments thereto.
- (c) The fixing, levying, collecting, abatement, and enforcement of all charges, dues, or assessments made pursuant to the terms of this Amended Declaration.
- (d) The expenditure, commitment and payment of Association's funds to accomplish the purposes of the Association including, but not limited to, payment for purchase of insurance covering any improvement to a Lot against property damage and casualty, and purchase of liability insurance coverage for the Association, the Board of Directors of the Association and the Members.
- (e) The exercise of all of the powers and privileges, and the performance of all of the duties and obligations of the Association as set forth in this Amended Declaration, as the same may be amended from time to time.
- (f) The acquisition by purchase or otherwise, holding, or disposition of any right, title or interest in real or personal property, wherever located, in connection with the affairs of the Association.
- (g) The deposit, investment and reinvestment of Association funds in bank accounts, securities, money market funds or accounts, mutual funds, pooled funds, certificates of deposit or the like.
- (h) The employment of professionals and consultants to advise and assist the Officers and Board of Directors of the Association in the performance of their duties and responsibilities for the Association.
- (i) General administration and management of the Association in the performance of their duties and responsibilities of the Association.

- (j) The doing and performing of such acts, and the execution of such instruments and documents, as may be necessary or appropriate to accomplish the purposes of the Association.
- (k) The carrying out of the duties and obligations that are contained in the Bylaws of the Association.

5. Voting: The Association may suspend the voting rights of an Owner for any period during which any assessment against such Owner's Lot remains unpaid, and for any period not to exceed 60 days for any infraction by any such Owner, or members or such Owner's family, or guests or tenants of such Owner, of the published rules and regulations of the Association.

6. Parking Rights: Ownership of any Lot shall entitle the Owner or Owners thereof to such parking rights as shall be permitted under local ordinances and as may be permitted by the Amended Declaration and any amendments thereto.

7. Mandatory Duties: The Association shall be solely responsible to employ and hire companies to perform the following outdoor maintenance: (1) snow removal from sidewalks and driveways on and adjoining the Lots; (2) mowing of front, back and side of each Lot; (3) and such other maintenance as may be approved and authorized from time to time by the Board of Directors. The Association's responsibilities shall specifically NOT include installation, maintenance or replacement of concrete, landscaping, and townhomes, including but not limited to paint, siding, windows and other glass, doors, gutters and roofs.

ARTICLE III ASSESSMENTS

1. Creation of the Lien and Personal Obligation of Assessments: Each Assessable Lot and each Owner of any Assessable Lot, now existing and in the future, by acceptance of a deed therefore or by entering into a contract for the purchase thereof, whether or not it shall be so expressed in such deed or in such contract, covenants and agrees and shall be, deemed to covenant and agree to pay to the Association;

- (a) Special assessments for capital improvements, and
- (b) Monthly assessments for exterior maintenance and other operational expenses with respect to each Assessable Lot as deemed necessary by the Association,

as such assessments shall be established and collected as hereinafter provided. The special assessments and monthly assessments together with interest, costs and reasonable attorney's fees, shall be a charge on the land and shall be continuing lien upon the property against which each such assessment shall be made. Each such assessment, together with interest, costs and reasonable attorney's fees, shall also be the personal obligation of the person, persons, or entity who, or which, was the Owner of the Lot at the time when the assessment became due. The

personal obligation for delinquent assessments shall not pass to such Owner's successors in title, unless expressly assumed by them.

2. Purposes of Assessments: The assessments levied by the Association shall be used exclusively to promote the health, safety, recreation and welfare of the residents in the Properties, the enforcement of the Amended Declaration and such other obligations as may be from time to time approved and authorized by the Board of Directors.

3. Monthly Assessments: The Board of Directors shall have the authority to levy and assess from time to time against an Assessable Lot any monthly maintenance Assessment for the purpose of meeting the requirements of these Covenants.

4. Special Assessment for Capital Improvements: The Association may levy special assessments from time to time against an Assessable Lot for the purpose of meeting the requirements of Section 2 of Article VII herein, provided that any such assessment shall have the consent of two-thirds (2/3) of the votes of the membership, who shall vote in person or by proxy at a meeting duly called for such purposes.

5. Notice and Quorum for Any Action Authorized: Written notice of any meeting called for the purpose of taking any action authorized under these Covenants shall be sent to all Members not less than 10 days nor more than 50 days in advance of such meeting. The presence of Members, in person or by proxy, entitled to cast twenty-five percent (25%) of all the votes of the membership shall constitute a quorum. If the required quorum is not present, another meeting may be called subject to the same notice requirement, and the required quorum at such subsequent meeting shall be one-half (1/2) of the required quorum at the preceding meeting.

6. Rate of Assessment. The monthly assessments shall be paid pro rata by the Owners of all Assessable Lots based upon the total number of Assessable Lots; provided, however, the Board of Directors of the Association may equitably adjust such prorations if it determines that certain Assessable Lots on which all of the improvements are not yet completed do not receive all of the benefits for which such assessments are levied. The monthly assessments may be collected on a monthly or other periodic basis by the Association. The Board of Directors of the Association shall fix the amount of the monthly or other periodic assessments against each Assessable Lot. Written notice of the assessment shall be sent to every Owner subject thereto. The dates payments are due shall be established by the Board of Directors. The special assessments for capital improvements shall only be assessed against the Assessable Lot for which the costs of such construction, reconstruction, repair or replacement of any capital improvements occurs. The Association shall, upon demand, and for the reasonable charge, furnish a certificate signed by an officer of the Association, setting forth whether or not all assessments on a specified Assessable Lot have been paid. A properly executed certificate of the Association as to the status of assessments, on a particular Assessable Lot shall be binding upon the Association as of the date of its issue by the Association.

7. Effect of Nonpayment of Assessment; Remedies of the Association. Any assessment not paid within thirty (30) days after the due date shall be deemed delinquent and

shall bear interest at the maximum legal rate allowable by law in the State of Nebraska, which at the time of the execution of this Amended Declaration, is sixteen percent (16%) per annum. Should any assessment remain unpaid more than sixty (60) days after the due date, the Association may declare the entire unpaid portion of said assessment for said year to be immediately due and payable and thereafter delinquent. The Association may bring an action at law against the Owner personally obligated to pay the same, or may foreclose the lien of such assessment against the property through proceedings in any Court having jurisdiction of actions for the enforcement of such liens. No Owner may waive or otherwise escape liability for the assessments provided herein by abandonment or title transfer of such Owner's Lot.

8. Subordination of the Lien to Mortgages. The lien on the assessments provided for herein shall be subordinate to the lien of any first mortgage, first deed of trust, or other initial purchase money security device, and the holder of any first mortgage, first deed of trust, or other initial purchase money security device, on any Lot may rely on this provision without the necessity of the execution of any further subordination agreement by the Association. Sale or transfer of any Lot shall not affect the status or priority of the lien for assessments made as provided herein. The Association, if authorized by its Board of Directors, may release the lien of any delinquent assessments on any Lot as to which the first mortgage, first deed of trust or initial purchase money security device thereon is in default, if such Board of Directors determines that such lien has no value to the Association. No mortgagee shall be required to collect any assessments due. The Association shall have the sole responsibility to collect all assessments due.

9. Maintenance: Monthly assessments may be assessed for, but not limited to, the following:

- (a) Maintenance of lawns as originally installed by the Association. All other exterior improvements within any Assessable Lot, including those installed by or at the direction of the Owner, shall be the responsibility of the Owner.
- (b) Snow removal.
- (c) Maintenance and replacement of sprinkler systems up to and including the control panel box.
- (d) Trash removal, unless otherwise provided by local governmental authority.
- (e) The Association shall have no duty to repair, replace or maintain any exterior concrete surfaces, including walks, driveways, patios, foundations, doors, windows, decks, roofs, gutters or siding. The Association shall not assume the duty to repair or replace glass surfaces, including, but not limited to, window glass or door glass. The Association shall not assume the duty to repair or replace any doors, door openers, and cooling units or heat pumps for air conditioning systems.

- (f) The Association shall have the right to temporarily turn off any sprinkler system on a Lot for purposes of completing and carrying out any maintenance, as identified herein.

10. Special Assessments: Special assessments may be assessed for any expenses authorized by this Amended Declaration.

**ARTICLE IV
ARCHITECTURAL CONTROL, USE, COVENANTS AND RESTRICTIONS**

1. Architectural Control: No building, fence, wall, or other structure shall be commenced, erected or maintained upon the Properties, nor shall any exterior addition or change or alteration therein be made, nor shall any trees, shrubs, or plantings be planted or maintained upon the Properties, until the plans and specifications therefore, showing the nature, kind, shape, height, materials, color and location of the same shall have been submitted to and approved in writing, as to harmony of external design and locations in relation to surrounding structures and topography, and in relation to other trees, shrubs and plantings, by the Board of Directors of the Association. Failure of the Board to act on such plans, as submitted within 30 days after the date of submission shall be deemed to be a rejection of such plans, and the Owner may not proceed in accordance with such plans and specifications.

2. Each Lot shall be used exclusively for single-family attached (duplex) residential purposes, except for such Lots or parts thereof as may hereafter be conveyed or dedicated by Association, or its successors or assigns, for use in connection with a common facility, or as a church, school, park, recreation facility, outlot, or for other nonprofit use.

3. No residence, building, fence (other than fences constructed by the Association), wall, pathway, driveway, patio, patio cover enclosure, deck, rock garden, swimming pool, dog house, tennis court, flag pole, satellite receiving station or “discs”, solar heating or cooling device, or other external improvement, above or below the ground (herein all referred to any “Improvement”) shall be constructed, erected, placed or permitted to remain on any Lot, nor shall any grading, excavation or tree removal for any Improvement be commenced, except for Improvements which have been approved by Association as follows:

- (a) An owner desiring to erect an Improvement shall deliver two sets of construction plans, landscaping plans and plot plans to the Board of Directors (herein collectively referred to as the “plans”). Such plans shall include a description type, quality, color and use of materials proposed for the exterior of such Improvement. Concurrent with submission of the plans, Owner shall notify the Board of Directors of the Owner’s mailing address, or the contact information.
- (b) Board of Directors shall review such plans in relation to the type and exterior of improvements constructed, or approved for construction, on neighboring Lots and in the surrounding area, and any general scheme or plans formulated by Board of Directors. In this regard, Board of Directors intends that the Lots shall form a residential community with homes constructed of high quality materials. The

decision to approve or refuse approval of a proposed Improvement shall be exercised by Board of Directors to promote development of the Lots and to protect the values, character and residential quality of all Lots. If the Board of Directors determines that the proposed Improvement will not protect and enhance the integrity and character of all the Lots and neighboring lots as a quality residential community, the Board of Directors may refuse approval of the proposed Improvement.

- (c) Written Notice of any approval of a proposed Improvement shall be provided to the owner at the address specified by the owner upon submission of the plans. Such notice shall be mailed, if at all, within thirty (30) days after the date of submission of the plans. If notice of approval is not mailed within such period, the proposed Improvement shall not be deemed approved by the Association.
- (d) No Lot Owner, or combination of Lot owners, or other person or persons shall have any right to any action by the Association, or to control, direct or influence the acts of the Association with respect to any proposed Improvement. No responsibility, liability or obligation shall be assumed by or imposed upon the Association by virtue of the authority granted to the Association in this Section, or as a result of any act or failure to act by the Association with respect to any proposed Improvement.

4. No single-family residence shall be created, altered, placed or permitted to remain on any Lot other than one detached single-family dwelling which does not exceed two and one-half stories in height. No structure, building or porch shall be constructed, erected, installed or situated within twenty-five (25) feet of the front yard line, except as set forth herein, all Improvements on the Lots shall comply with all other set back requirement of the Zoning Code of Sarpy County, Nebraska.

5. The exposed front foundation walls and any foundation walls facing any street of all main residential structures must be constructed of or faced with clay-fired brick or stone or other material approved by Association. All driveways must be constructed of concrete, brick, saving stone, or laid stone. All foundations shall be constructed of concrete, concrete blocks, brick or stone. Fireplace chimneys shall be covered with wood or other material approved in writing by the Association. Unless other materials are specifically approved by Association, the roof of all Improvements shall be covered with "Heritage Weatherwood" asphalt shingles. Upon express written approval of the Board or any authority designated by the Board, the roof of all Improvements may be roofed with alternative roofing materials of equal or greater quality as those permitted herein, but any such alternative roofing material must be either weathered wood or similarly earth-toned color.

6. No streamers, posters, banners, balloons, exterior illumination or other rallying devices will be allowed on any Lot in the promotion or sale of any Lot, residential structure or property unless approved in writing by the Board of Directors. No advertising signs, billboards, unsightly objects or nuisances shall be erected, placed or permitted to remain on any Lot except one sign per Lot consisting of not more than six (6) square feet advertising a Lot as "For Sale".

No business activities of any kind whatsoever shall be conducted on any Lot including home occupations as defined in the Zoning Code of Sarpy County, Nebraska; nor shall the premises be used in any way for any purpose which may endanger the health or unreasonably disturb the owner or owners of any Lot or any resident thereof. Provided, however, the foregoing paragraph shall not apply to the business activities, signs and billboards or the construction and maintenance of buildings, if any, by Board of Directors, their agents or assigns, during the construction and sale of the Lots.

7. No obnoxious or offensive activity shall be carried on upon any Lot, nor shall anything be done thereon which may be, or may become, an annoyance or nuisance to the neighborhood, including, but not limited to, odors, dust, glare, sound, lighting, smoke, vibration and radiation. Exterior lighting installed on any Lot shall either be indirect or of such a controlled focus and intensity as not to disturb the residents of adjacent Lots.

8. Exterior television or radio antenna of any sort shall not be permitted on any Lot, except a satellite receiving dish not exceeding 24 inches in diameter and attached directly to the residence may be permitted provided that the location and size of the proposed satellite receiving dish be first approved by the Board of Directors, or its assigns. No tree houses, tool sheds, doll houses, windmills, or similar structures shall be permitted on any Lot.

9. No repair of any boats, automobiles, motorcycles, trucks, campers (trailers, van-type, auto-drawn or mounted), snowmobiles, recreational vehicles (RV), other self-propelled vehicles or similar vehicles requiring a continuous time period on excess of forty-eight (48) hours shall be permitted on any Lot at any time; nor shall vehicles offensive to the neighborhood be visibly stored, parked or abandoned on any Lot. No unused building material, junk or rubbish shall be left exposed on the Lot except during actual building operations, and then only in a neat and inconspicuous a manner as possible.

10. No boat, camper, trailer, auto-drawn or mounted trailer of any kind, mobile home, truck, aircraft, camper truck or similar chattel shall be maintained or stored on any part of a lot (other than in an enclosed structure) for more than ten (10) days within a calendar year. No motor vehicle may be parked or stored outside on any Lot, except vehicles driven on a regular basis by the occupants of the dwelling located on such Lot. No grading or excavating equipment, tractors or semi-tractors/trailers shall be stored, parked, kept or maintained in any yards, driveways or streets. However, this Section 10 shall not apply to trucks, tractors or commercial vehicle which are necessary for the construction of residential dwellings during the period of construction. All residential Lots shall provide at least the minimum number of off street parking areas or spaces for private passenger vehicles required by the applicable zoning ordinances of Sarpy County, Nebraska.

11. No incinerator or trash burner shall be permitted on any Lot. No garbage or trash can or container or fuel tank shall be permitted unless completely screened from view, except for pickup purposes. No garden lawn or maintenance equipment of any kind whatsoever shall be stored or permitted to remain outside of any dwelling or suitable storage facility, except when in actual use. No garbage, refuse, rubble or cutting shall be deposited on any street, road or Lot.

No clothes line shall be permitted outside of any dwelling at any time. Produce and vegetable gardens may only be maintained in rear yards.

12. No fence shall be permitted to extend beyond the front line of a main residential structure. No hedges or mass planted shrubs shall be permitted more than ten (10) feet in front of the front building line. Unless other materials are specifically approved in writing by Association, fences shall only be composed of PVC vinyl, black ECHO wood or equivalent, ornamental iron and wood; cyclone fences of any type or color are specifically not approved. The height of all fences shall be either four (4) or six (6) feet and shall be located in conformance with the applicable Zoning Ordinances of Sarpy County, Nebraska.

13. No swimming pool may extend more than one foot above ground level.

14. Construction of any Improvement shall be completed within one (1) year from the date of commencement of excavation or construction of the Improvement. No excavation dirt shall be spread across any Lot in such a fashion as to materially change the grade or contour of any Lot.

15. A public sidewalk shall be constructed of concrete four (4) feet wide by four (4) inches thick in front of each Lot and upon each street side of each corner Lot. The sidewalk shall be placed four (4) feet back of the street curb line and shall be constructed and maintained by the Owner of the Lot prior to the time of completion of the main structure and before occupancy thereof; provided, however, this provision shall vary to comply with any requirements of Sarpy County, Nebraska.

16. Driveway approaches between the sidewalk and curb on each Lot shall be constructed of concrete. Repair or replacement of such approach shall also be of concrete, but shall be the responsibility of each Lot Owner. No asphalt overlay of driveway approaches will be permitted.

17. No stable or other shelter for any animal, livestock, fowl or poultry shall be erected, altered, placed or permitted to remain on any Lot, except for one dog house; provided always that the construction plans, specifications and the location of the proposed structure have been first approved by the Board of Directors, or its assigns, if required by this Amended Declaration. Dog houses shall only be allowed at the rear of the residence, attached to or immediately adjacent to the residence. Dog runs or kennels shall be permitted only with the approval of the Board of Directors, or its assigns; provided always that any permitted dog run or kennel shall be located immediately adjacent to the rear of the residence. No animals, livestock or poultry of any kind shall be raised or kept on any Lot in the Properties, other than non-exotic household pets. No such pet shall be kept, bred or maintained for commercial purposes. No animals, livestock or poultry of any kind shall be raised or kept on any Lot in the Properties, other than household pets, which shall be limited to one (1) per household and which a household pet shall not exceed twenty pounds (20) in weight. All pets shall be confined to the Lot by radio controlled fencing or leashed when outside the residential structure and patio area. All unpleasantries created by the household pet shall be the responsibility of the Owner, and he shall be obligated to clean up after the animal.

18. Any exterior air conditioning condenser unit or heat pump shall be placed in the rear yard or any side yards so as to not be visible from public view. No grass, weeds or other vegetation will be grown or otherwise permitted to commence or continue, and no dangerous, diseased or otherwise objectionable shrubs or trees will be maintained on any Lot so as to constitute an actual or potential public nuisance, create a hazard or undesirable proliferation, or detract from a neat and trim appearance. Vacant lots shall not be used for dumping of earth or any waste materials, and no vegetation on vacant Lots shall be allowed to reach a height in excess of twelve (12) inches.

19. No residence shall be constructed on a Lot unless the entire Lot, as originally platted, is owned by one owner of such Lot, except if parts of two or more platted Lots have been combined into one Lot which is at least as wide as the narrowest Lot on the original plat, and is as large in area as the largest Lot in the original plat.

20. No structure of a temporary character, carport, detached garage, trailer, basement, tent outbuilding or shack shall be erected upon or used on any Lot at any time, either temporarily or permanently. No structure or dwelling shall be moved from outside of the lots to any Lot without the written approval of Board of Directors.

21. All utility service lines from each Lot line to a dwelling or other Improvement shall be underground.

22. Outlots B and C, Harrison Woods, shall be dedicated and transferred to Sanitary and Improvement District No. 220, Sarpy County, Nebraska as public property to protect the integrity of the unique natural environmental area, including the wetlands, if any, located within Outlots B and C. Portions of Outlots B and C shall be left in their natural state with virtually no regular maintenance and subsequently less maintenance than provided in the typical park area. Dumping of any type of material (grass, rocks, shrubs, trees, branches, earth fill, rubbish, construction debris, etc.) and any type of improvements, are strictly prohibited without appropriate permit. All lot owners shall be prohibited from activities which could in any way, obstruct, degrade, alter, disturb, destroy, or damage Outlots B and C's unique natural environmental area.

23. The Board of Directors reserves unto itself the right to require the installation of siltation fences or erosion control devices and measures in such location, configurations, and designs as it may determine appropriate and at the Lot Owner's cost, in its sole and absolute discretion.

24. No noxious, offensive, or illegal activity shall be carried on the Properties, nor shall any trash, ashes, or other refuse be thrown, placed, or dumped upon any Lot, nor shall anything ever be done which may be or become an annoyance or nuisance to the neighborhood. No outside above-ground trash receptacles or incinerators shall be permitted on any Lot.

25. The use of private barbecue grills and the outside use or storage of barbecue grills on any Lot may be subject to written regulations, restriction or exclusion by the Association.

26. No awnings or sun screens of any type shall be affixed to any building or structure on any Lot without the written consent of the Association.

27. Party Walls: Party walls shall be constructed, maintained and repaired as follows:

- (a) General Rules of Law to Apply. Each wall which is built as part of the original construction of any dwelling upon a Lot, and which is placed on the dividing line between any adjoining Lots, shall constitute a party wall, and, to the extent not inconsistent with the provisions of this Section, the general rules of law regarding party walls liability for property damage due to negligence or willful acts or omissions shall apply thereto.
- (b) Sharing of Repair & Maintenance. The cost of reasonable repairs and maintenance of any party wall shall be shared by the Owners who make use of such party wall in proportion to the length of each Lot and party wall.
- (c) Destruction by Fire or Other Casualty. If a party wall is destroyed or damaged by fire or other casualty, any Owner who has used the wall may restore it, and if the other Owner or Owners shall thereafter make use of such party wall, such other Owner shall contribute to the cost of restoration thereof in proportion to such use, without prejudice, however, to the right of any such Owner to call for a larger contribution from other Owners under any rule of law regarding liability for negligent or willful acts or omissions.
- (d) Weatherproofing. Notwithstanding any other provision of this Section, an Owner, who, by his negligence or willful act, causes the party wall to be exposed to the elements shall bear the whole cost of furnishing the necessary protection against such elements and repair of damage caused by the elements.
- (e) Right to Contribution Runs with Land. The right of any Owner to contribution from any other Owner under this Section shall be appurtenant to the land and shall pass to such Owner's successors in title.

**ARTICLE V
INSURANCE**

Insurance: Insurance shall be required as follows:

1. The Association shall purchase and provide comprehensive general liability coverage insurance in such amounts as shall be determined from time to time by the Board of Directors of the Association. The Association, in addition to the foregoing, shall provide

M

Directors and Officers liability coverage insurance for the Association, for its Officers, and members of the Board of Directors. Finally, if the Association has any employees of any nature, the Association shall purchase and provide Workers' Compensation Insurance for all employees who may come within the scope of Nebraska Workers' Compensation laws.

The Association's insurance shall not insure any Owner's Lot, personal property or improvements of any Owner of any Lot, it being the Owner's responsibility to provide such insurance coverage for the Owner's protection. In addition, the Association may purchase such additional insurance against other hazards which may be deemed appropriate by the Board of Directors.

2. The Association is hereby irrevocably appointed as agent for each Owner of each and every Lot and for the holder of any Mortgage on any Lot, to adjust any and all claims arising under insurance policies purchased by the Association. All insurance proceeds shall be applied by the Association toward repairing the damage covered by such insurance.

The deductible portion of the applicable master insurance policy shall be borne equally by those Lots which have suffered the loss. Should the Owners so elect not to rebuild, the insurance proceeds, along with the insurance indemnity, if any, shall be credited to each Owner in accordance with such Owner's pro rate share of the loss as sustained from the casualty for which the proceeds shall be payable. Such sums shall be first applied towards satisfaction of any recorded first mortgage, first deed of trust, initial purchase money security device against such Lots, next applied towards satisfaction of junior recorded liens in order of their priority, next toward the cost of razing the improvements or any remnants thereof from said Lots, and the filing and leveling of any of said Lots, as needed, and the remainder shall then be paid to such Owner of such razed properties on a pro rata basis.

In case the insurance proceeds do not equal the cost of repairs or rebuilding, the excess costs shall be considered a maintenance expense to be assessed and collected by the Association from the Owner of the damaged improvements. In any case of over insurance, any excess proceeds of insurance received shall be credited towards the working fund of the Association.

3. Each Lot Owner shall purchase and maintain coverage for not less than 100% of the full replacement cost of the improvements on each Lot, specific personal property coverage, and comprehensive general liability coverage, in amounts as may determined by the Association from time to time.

**ARTICLE VI
ACCESS**

1. Access: The Association, its officers, employees and agents, and contractors and repairmen designated by the Association, shall have the right to go on any Lot for the purpose of performing maintenance and repair, making inspections and performing the duties of the Association hereunder, and the Association is hereby granted a specific easement for such purposes.

2. Utility Meters and Service Lines: In order to facilitate the installation, operation, maintenance and repair of an underground watering system, such Lots as shall be designated from time to time by the Association shall have a dual metering system for water so as to permit the drawing of water for watering of the lawns, shrubs, trees and other vegetation located upon the Lots. It is understood that the amount of water metered for the residential use on any such Lot shall be paid for by the Owner of each Lot receiving water, and the Owner shall be responsible for the meter servicing solely the Owner's Lot. Utility meters may be located within the Owner's residence.

**ARTICLE VII
EASEMENTS**

1. A perpetual license and easement is hereby reserved in favor of and granted to Omaha Public Power District, Century Link, and any company which has been granted a franchise to provide a cable television system within the Lots, Metropolitan Utilities Company, and Sanitary and Improvement District No. 220 of Sarpy County, Nebraska, their successors and assigns, to erect and operate, maintain, repair and renew buried or underground sewers, water and gas mains and cables, lines or conduits and other electric and telephone utility facilities for the carrying and transmission of electric current for light, heat and power and for all telephone and telegraph and message service and for the transmission of signals and sounds of all kinds including signals provided by a cable television system and the reception on, over, through, under and across a five (5) foot wide strip of land abutting the front and the side boundary lines of the Lots; an eight (8) foot wide strip of land abutting the rear boundary lines of all interior Lots and all exterior lots that are adjacent to presently platted and recorded Lots; and a sixteen (16) foot wide strip of land abutting the rear boundary lines of all exterior Lots that are not adjacent to presently platted and recorded Lots. The term exterior Lots is herein defined as those Lots forming the outer perimeter of the Lots. The sixteen (16) foot wide easement will be reduced to an eight (8) foot wide strip when such adjacent land is surveyed, platted and recorded.

2. A perpetual easement is further reserved for the Metropolitan Utilities District of Omaha, their successors and assigns to erect, install, operate, maintain, repair and renew pipelines, hydrants and other related facilities, and to extend thereon pipes, hydrants and other related facilities and to extend therein pipes for the transmission of gas and water on, through, under and across a five (5) foot wide strip of land abutting all cul-de-sac streets; this license being granted for the use and benefit of all present and future owners of these Lots; provided, however, that such licenses and easements are granted upon the specific conditions that if any of such utility companies fail to construct such facilities along any of such Lot lines within thirty-six (36) months of date hereof, or if any such facilities are constructed but are thereafter removed without replacement within sixty (60) days after their removal, then such easement shall automatically terminate and become void as to such unused or abandoned easementways. No permanent buildings, trees, retaining walls or loose rock walls shall be placed in the easement ways but same may be used for gardens, shrubs, landscaping and other purposes that do not then or later interfere with the aforementioned uses or rights granted herein.

3. A Lot shall be considered as unimproved if construction of a permanent structure has not commenced on a Lot. Construction shall be considered as having commenced if a



footing inspection has been requested on the Lot in question by officials of the City or other appropriate governmental authority.

4. Other easements are provided for in the final plat of Harrison Woods which is filed in the Register of Deeds of Sarpy County, Nebraska (Instrument No. 2001-33360).

**ARTICLE VIII
BOUNDARY FENCE**

1. The Board of Directors must approve in writing any plans to construct boundary fences (the "Boundary Fence"). The Boundary Fence shall be: (i) be uniform in construction; and (ii) be of wood cedar fence and stone post materials as shall be approved and determined by the Board of Directors. Each of such Lots are collectively referred to as the "Boundary Lots".

2. The Association hereby declares that the Boundary Lots are subject to a permanent and exclusive right and easement in favor of Association and the Harrison Woods Homeowners Association to maintain, repair and replace the Boundary Fence. Without limitation of the rights and easements granted by this Amended Declaration, the Association may come upon any of the Boundary Lots for the purpose of constructing, installing, repairing, maintaining, removing and replacing the Boundary Fence. Notwithstanding the foregoing, the Owner of a Boundary Lot agrees to keep the Boundary Fence adjoining the respective Owner's Lot in good order and repair and is primarily responsible for the repair or maintenance of the Boundary Fence adjoining the Owner's Lot.

**ARTICLE IX
GENERAL PROVISIONS**

1. Except for the authority and powers specifically granted to the Association, the Association or any lot owner of a Lot named herein shall have the right to enforce by a proceeding at law or in equity, all reservations, restrictions, conditions and covenants now or hereinafter imposed by the provisions of this Amended Declaration either to prevent or restrain any violation or to recover damages or other dues of such violation. Failure by the Association or by any owner to enforce any covenant or restriction herein contained shall in no event be deemed a waiver of the right to do so thereafter.

2. The covenants and restrictions of this Amended Declaration shall run with and bind the land in perpetuity. This Declaration may be amended by the Association by an instrument signed by the Owners of not less than seventy-five percent (75%) of the Lots covered by this Declaration.

3. Invalidation of any covenant by judgment or court order shall in no way affect any of the other provisions thereof, which shall remain in full force and effect.

IN WITNESS WHEREOF, the undersigned owners have caused these presents to be executed and filed on the dates indicated.

AMENDED AND RESTATED DECLARATION OF COVENANTS, CONDITIONS AND RESTRICTIONS OF HARRISON WOODS TOWNHOMES

Legal Description/Street Address	Owner Signature	Date
Lot <u>51A</u> , Harrison Woods a Subdivision, as surveyed, platted and recorded in Sarpy County, Nebraska	<u>Margaret J. Nelson</u>	<u>4-26-2017</u>


Printed Name
MARGARET J. NELSON

Printed Name

7302 S. 174th Omaha, NE 68136
Street Address

STATE OF NEBRASKA)
)
COUNTY OF SARPY)

The foregoing instrument was acknowledged before me this 26 day of
June, 2017, by Margaret J Nelson



Trevor Bohling
Notary Public

STATE OF NEBRASKA)
)
COUNTY OF SARPY)

The foregoing instrument was acknowledged before me this ___ day of
_____, _____, by _____

Notary Public

Q

AMENDED AND RESTATED DECLARATION OF COVENANTS, CONDITIONS AND RESTRICTIONS OF HARRISON WOODS TOWNHOMES

Legal Description/Street Address **Owner Signature** **Date**
Lot 51B, Harrison Woods _____ 10.2.17
a Subdivision, as surveyed, platted
and recorded in Sarpy County,
Nebraska

JENNIFER S MILLER
Printed Name
Jennifer S. Miller

Jennifer S. Miller
Printed Name

7306 S. 174 St.

Street Address

STATE OF NEBRASKA)
)
COUNTY OF SARPY)

State of Nebraska - General Notary
CATHY L LEVESQUE
My Commission Expires
June 9, 2019

The foregoing instrument was acknowledged before me this 2nd day of
October, 2017, by Jennifer S. Miller

Cathy L. Levesque

Notary Public

STATE OF NEBRASKA)
)
COUNTY OF SARPY)

The foregoing instrument was acknowledged before me this ____ day of
_____, _____, by _____

Notary Public

AMENDED AND RESTATED DECLARATION OF COVENANTS, CONDITIONS AND RESTRICTIONS OF HARRISON WOODS TOWNHOMES

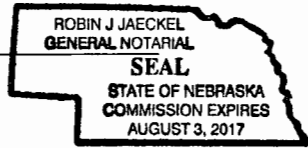
Legal Description/Street Address	Owner Signature	Date
Lot <u>52A</u> , Harrison Woods a Subdivision, as surveyed, platted and recorded in Sarpy County, Nebraska	<u>Jodi Jamison</u> <u>Jodi Jamison</u> Printed Name	<u>6/28/17</u>
	_____ Printed Name	_____

7310 S. 174th St., Omaha, NE 68136
Street Address

STATE OF NEBRASKA)
)
COUNTY OF SARPY)

The foregoing instrument was acknowledged before me this 28 day of
June, 2017, by Jodi Jamison

Robin Jaeckel
Notary Public



STATE OF NEBRASKA)
)
COUNTY OF SARPY)

The foregoing instrument was acknowledged before me this ___ day of
_____, _____, by _____

Notary Public

AMENDED AND RESTATED DECLARATION OF COVENANTS, CONDITIONS AND RESTRICTIONS OF HARRISON WOODS TOWNHOMES


Legal Description/Street Address	Owner Signature	Date
Lot <u>52B</u> , Harrison Woods a Subdivision, as surveyed, platted and recorded in Sarpy County, Nebraska		<u>13 JUN 17</u>
	<u>Tony D. Holmes</u> Printed Name	<u>6/13/17</u>
	<u>Amy Holmes</u> Printed Name	


7314 S. 174th Street Omaha, NE 68136
Street Address

STATE OF NEBRASKA)
)
COUNTY OF SARPY)

The foregoing instrument was acknowledged before me this 13 day of
June, 2017, by Nathan C. Sharpnack

NATHAN C. SHARPNAK, SSA USAF
Military Notary 10 U.S.C. 1044a


Notary Public



STATE OF NEBRASKA)
)
COUNTY OF SARPY)

The foregoing instrument was acknowledged before me this ___ day of
_____, _____, by _____

Notary Public

T

AMENDED AND RESTATED DECLARATION OF COVENANTS, CONDITIONS AND RESTRICTIONS OF HARRISON WOODS TOWNHOMES

Legal Description/Street Address	Owner Signature	Date
Lot <u>53A</u> , Harrison Woods a Subdivision, as surveyed, platted and recorded in Sarpy County, Nebraska	<u>[Signature]</u>	<u>26 JUN 17</u>
	Printed Name	
	<u>VIKI L. ROMIGH</u>	

Printed Name

7310 S. 174TH / JT

Street Address

STATE OF NEBRASKA)
)
COUNTY OF SARPY)

The foregoing instrument was acknowledged before me this 26 day of
June, 2017, by Viki Romigh



Trevor Bohling
Notary Public

STATE OF NEBRASKA)
)
COUNTY OF SARPY)

The foregoing instrument was acknowledged before me this ____ day of
_____, _____, by _____

Notary Public


AMENDED AND RESTATED DECLARATION OF COVENANTS, CONDITIONS AND RESTRICTIONS OF HARRISON WOODS TOWNHOMES

Legal Description/Street Address	Owner Signature	Date
Lot <u>53B</u> , Harrison Woods a Subdivision, as surveyed, platted and recorded in Sarpy County, Nebraska	<u>Carol Wehling</u>	<u>7-10-17</u>
	Carol Wehling Printed Name <u>[Signature]</u> Printed Name <u>JAMES J. WEHLING</u>	<u>7-10-17</u>

7322 So. 174th St., Omaha, NE 68136
Street Address

STATE OF NEBRASKA)
)
COUNTY OF SARPY)

The foregoing instrument was acknowledged before me this 10 day of
July, 2017, by Carol Wehling



Daniel T Gill
Notary Public

STATE OF NEBRASKA)
)
COUNTY OF SARPY)

The foregoing instrument was acknowledged before me this ___ day of
_____, _____, by _____

Notary Public

✓

AMENDED AND RESTATED DECLARATION OF COVENANTS, CONDITIONS AND RESTRICTIONS OF HARRISON WOODS TOWNHOMES

Legal Description/Street Address Owner Signature Date

Lot 54A, Harrison Woods
a Subdivision, as surveyed, platted
and recorded in Sarpy County,
Nebraska

Blake Thompson
Printed Name


Sep 15 2011

Printed Name

7326 South 174th St.
Street Address

STATE OF NEBRASKA)
)
COUNTY OF SARPY)

The foregoing instrument was acknowledged before me this 15th day of
September, 2011, by Blake Thompson



Shawn Morrison
Notary Public

STATE OF NEBRASKA)
)
COUNTY OF SARPY)

The foregoing instrument was acknowledged before me this ____ day of
_____, _____, by _____

Notary Public

W

AMENDED AND RESTATED DECLARATION OF COVENANTS, CONDITIONS AND RESTRICTIONS OF HARRISON WOODS TOWNHOMES

Legal Description/Street Address Owner Signature Date

Lot 54B, Harrison Woods
a Subdivision, as surveyed, platted
and recorded in Sarpy County,
Nebraska

[Signature]

9/14/17

Robert J. Quattoroli
Printed Name


[Signature] 9/14/17
Richard Towne
Printed Name

7330 S. 174th ST.

Street Address

STATE OF NEBRASKA)
)
COUNTY OF SARPY)


The foregoing instrument was acknowledged before me this 14 day of
SEPT., 2017, by ROBERT J.
QUATTOROLI



[Signature]
Notary Public

STATE OF NEBRASKA)
)
COUNTY OF SARPY)

The foregoing instrument was acknowledged before me this 14 day of
SEPT., 2017, by RICHARD TOWNE



[Signature]
Notary Public

X

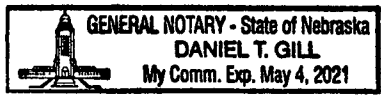
AMENDED AND RESTATED DECLARATION OF COVENANTS, CONDITIONS AND RESTRICTIONS OF HARRISON WOODS TOWNHOMES

Legal Description/Street Address	Owner Signature	Date
Lot <u>55A</u> , Harrison Woods a Subdivision, as surveyed, platted and recorded in Sarpy County, Nebraska	<u>Sharon Caniglia</u>	<u>6-26-17</u>
	<u>Sharon Caniglia</u> Printed Name	
	<u>Sharon Caniglia</u> Printed Name	

7334 So. 174 St., Omaha, Ne. 68136
Street Address

STATE OF NEBRASKA)
)
COUNTY OF SARPY)

The foregoing instrument was acknowledged before me this 26 day of June, 2017, by Sharon Caniglia



Daniel T Gill
Notary Public

STATE OF NEBRASKA)
)
COUNTY OF SARPY)

The foregoing instrument was acknowledged before me this ___ day of _____, _____, by _____

Notary Public

Y

AMENDED AND RESTATED DECLARATION OF COVENANTS, CONDITIONS AND RESTRICTIONS OF HARRISON WOODS TOWNHOMES

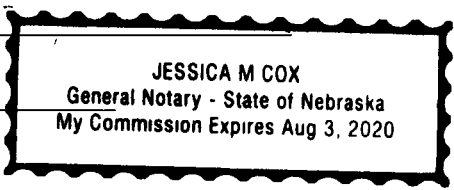
Legal Description/Street Address	Owner Signature	Date
Lot <u>55B</u> , Harrison Woods a Subdivision, as surveyed, platted and recorded in Sarpy County, Nebraska	<u>WALLACE H Williams JR</u> <u>Wallace H Williams Jr.</u> Printed Name	<u>7/18/17</u>
	_____ Printed Name	_____

7338 S 174TH ST OMAHA, NE 68136
Street Address

STATE OF NEBRASKA)
)
COUNTY OF SARPY)

The foregoing instrument was acknowledged before me this 18TH day of
JULY, 2017, by WALLACE H.
WILLIAMS, JR.

Jessica Cox
Notary Public



STATE OF NEBRASKA)
)
COUNTY OF SARPY)

The foregoing instrument was acknowledged before me this ____ day of
_____, _____, by _____

Notary Public

AMENDED AND RESTATED DECLARATION OF COVENANTS, CONDITIONS AND RESTRICTIONS OF HARRISON WOODS TOWNHOMES

Legal Description/Street Address

Owner Signature

Date

Lot 56A, Harrison Woods a Subdivision, as surveyed, platted and recorded in Sarpy County, Nebraska

Peggy E. Wunderlich

6/24/17

Printed Name

Peggy E. Wunderlich

Printed Name


7404 S. 174th St

Street Address

STATE OF NEBRASKA)
COUNTY OF SARPY)

The foregoing instrument was acknowledged before me this 24 day of

June, 2017, by Peggy E Wunderlich



[Signature]
Notary Public


STATE OF NEBRASKA)
COUNTY OF SARPY)

The foregoing instrument was acknowledged before me this ___ day of

_____, _____, by _____

Notary Public

AMENDED AND RESTATED DECLARATION OF COVENANTS, CONDITIONS AND RESTRICTIONS OF HARRISON WOODS TOWNHOMES


Legal Description/Street Address	Owner Signature	Date
Lot <u>56B</u> , Harrison Woods a Subdivision, as surveyed, platted and recorded in Sarpy County, Nebraska	<u></u> <u>Michael Merritt</u> Printed Name	<u>7/18/17</u>

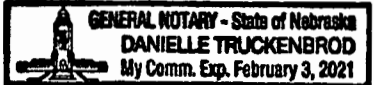
Printed Name

7408 S. 174th Street, Omaha, NE 68136
Street Address

STATE OF NEBRASKA)
)
COUNTY OF SARPY)

The foregoing instrument was acknowledged before me this 18th day of
July, 2017, by Michael Merritt


Notary Public



STATE OF NEBRASKA)
)
COUNTY OF SARPY)

The foregoing instrument was acknowledged before me this ___ day of
_____, _____, by _____

Notary Public

AMENDED AND RESTATED DECLARATION OF COVENANTS, CONDITIONS AND RESTRICTIONS OF HARRISON WOODS TOWNHOMES

Legal Description/Street Address	Owner Signature	Date
Sublot <u>1</u> of Lot <u>164</u> , in Harrison Woods a Subdivision, as surveyed, platted and recorded in Sarpy County, Nebraska	<u>Patricia Siepker</u> <u>Patricia Siepker</u> Printed Name	<u>6-21-17</u>
	_____ Printed Name	_____

7412 S. 174 ST
Street Address

STATE OF NEBRASKA)
)
COUNTY OF ~~SARPY~~ DOUGLAS

The foregoing instrument was acknowledged before me this 21 day of
JUNE, 2017, by _____
PATRICIA A SIEPKER

Notary Public



STATE OF NEBRASKA)
)
COUNTY OF SARPY)

The foregoing instrument was acknowledged before me this ___ day of
_____, _____, by _____

Notary Public

AMENDED AND RESTATED DECLARATION OF COVENANTS, CONDITIONS AND RESTRICTIONS OF HARRISON WOODS TOWNHOMES

Legal Description/Street Address	Owner Signature	Date
Sublot <u>2</u> of Lot <u>164</u> in Harrison Woods a Subdivision, as surveyed, platted and recorded in Sarpy County, Nebraska	<u>Barbara J. Tappe</u>	<u>7-18-17</u>
	<u>Harold W. Tappe</u>	
	Printed Name <u>Barbara J. Tappe</u>	<u>7-18-17</u>
	Printed Name <u>HAROLD W. TAPPE</u>	


7416 S. 174th St. Omaha, NE 68136
Street Address

STATE OF NEBRASKA)
)
COUNTY OF Douglas)
~~SARPY~~)

The foregoing instrument was acknowledged before me this 18 day of
July, 2017, by Barbara J. Tappe


[Signature]
Notary Public

STATE OF NEBRASKA)
)
COUNTY OF Douglas)
~~SARPY~~)



The foregoing instrument was acknowledged before me this 18 day of
July, 2017, by Harold W. Tappe

[Signature]
Notary Public



Ad

AMENDED AND RESTATED DECLARATION OF COVENANTS, CONDITIONS AND RESTRICTIONS OF HARRISON WOODS TOWNHOMES


Legal Description/Street Address	Owner Signature	Date
Sublot <u>3</u> of Lot <u>164</u> , in Harrison Woods a Subdivision, as surveyed, platted and recorded in Sarpy County, Nebraska	<u>Patricia Belton</u> _____ Printed Name	<u>6-18-17</u> _____
	_____ Printed Name	

7422 S. 173 St
Street Address

STATE OF NEBRASKA)
)
COUNTY OF SARPY)

The foregoing instrument was acknowledged before me this 19 day of
June, 2017, by Patricia C. Belton

Alexis L. Cone
Notary Public



STATE OF NEBRASKA)
)
COUNTY OF SARPY)

The foregoing instrument was acknowledged before me this ___ day of
_____, _____, by _____

Notary Public

AMENDED AND RESTATED DECLARATION OF COVENANTS, CONDITIONS AND RESTRICTIONS OF HARRISON WOODS TOWNHOMES


Legal Description/Street Address	Owner Signature	Date
Sublot <u>5</u> of Lot <u>164</u> , in Harrison Woods a Subdivision, as surveyed, platted and recorded in Sarpy County, Nebraska	<u>Juliet K Stern</u> <u>JULIET K. STERN</u> Printed Name	<u>6-19-2017</u>

Printed Name

7430 SOUTH 173RD STREET OMAHA, NE 68136
Street Address

STATE OF NEBRASKA)
)
COUNTY OF SARPY)

The foregoing instrument was acknowledged before me this 19th day of
June, 2017, by Juliet Stern



Christa Lucy
Notary Public

STATE OF NEBRASKA)
)
COUNTY OF SARPY)

The foregoing instrument was acknowledged before me this ___ day of
_____, _____, by _____

Notary Public

Ag


AMENDED AND RESTATED DECLARATION OF COVENANTS, CONDITIONS AND RESTRICTIONS OF HARRISON WOODS TOWNHOMES

Legal Description/Street Address	Owner Signature	Date
Sublot <u>7</u> of Lot <u>164</u> in Harrison Woods a Subdivision, as surveyed, platted and recorded in Sarpy County, Nebraska	<u>Trevor Borja</u> _____ Trevor Borja Printed Name _____ Printed Name	<u>6/28/17</u> _____

7438 S 173rd St
Street Address

STATE OF NEBRASKA)
)
COUNTY OF SARPY)

The foregoing instrument was acknowledged before me this 28th day of
June, 2017, by Leslie M. Borja
Trevor Borja



[Signature]
Notary Public

STATE OF NEBRASKA)
)
COUNTY OF SARPY)

The foregoing instrument was acknowledged before me this ___ day of
_____, _____, by _____

Notary Public

Ah

AMENDED AND RESTATED DECLARATION OF COVENANTS, CONDITIONS AND RESTRICTIONS OF HARRISON WOODS TOWNHOMES

Legal Description/Street Address **Owner/Signature** **Date**

Sublot 8 of Lot 164,
 in Harrison Woods a
 Subdivision, as surveyed,
 platted and recorded in
 Sarpy County, Nebraska


Cynthia L. Gonzales
 Printed Name

7/24/2017

 Printed Name

Street Address

STATE OF NEBRASKA)
)
 COUNTY OF SARPY Douglas)



The foregoing instrument was acknowledged before me this 24th day of
July, 2017, by Cynthia L. Gonzales

[Signature]
 Notary Public

STATE OF NEBRASKA)
)
 COUNTY OF SARPY)

The foregoing instrument was acknowledged before me this ____ day of
 _____, _____, by _____

 Notary Public

AMENDED AND RESTATED DECLARATION OF COVENANTS, CONDITIONS AND RESTRICTIONS OF HARRISON WOODS TOWNHOMES

Legal Description/Street Address	Owner Signature	Date
Sublot <u>9</u> of Lot <u>164</u> , in Harrison Woods a Subdivision, as surveyed, platted and recorded in Sarpy County, Nebraska	<u>Linda Aldrich</u> _____ LINDA ALDRICH Printed Name _____ _____ Printed Name	<u>6/22/17</u> _____

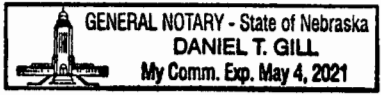
7446 So 173rd ST OMAHA, NE 68136
Street Address

STATE OF NEBRASKA)
)
COUNTY OF SARPY)

The foregoing instrument was acknowledged before me this 22 day of
June, 2017, by Linda Aldrich

Daniel T. Gill
Notary Public

STATE OF NEBRASKA)
)
COUNTY OF SARPY)



The foregoing instrument was acknowledged before me this ___ day of
_____, _____, by _____

Notary Public

Aj

AMENDED AND RESTATED DECLARATION OF COVENANTS, CONDITIONS AND RESTRICTIONS OF HARRISON WOODS TOWNHOMES

Legal Description/Street Address	Owner Signature	Date
Sublot <u>10</u> of Lot <u>164</u> , in Harrison Woods a Subdivision, as surveyed, platted and recorded in Sarpy County, Nebraska	<u>Rodney A Hampton</u>	<u>June 22, 2017</u>
	<u>Rodney A Hampton</u> Printed Name	<u>June 22, 2017</u>
	<u>Tina M Hampton</u> Printed Name	

7450 S. 173rd Street

Street Address

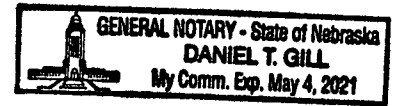
STATE OF NEBRASKA)
)
COUNTY OF SARPY)

The foregoing instrument was acknowledged before me this 22 day of

June, 2017, by Rodney Hampton

Daniel T Gill
Notary Public

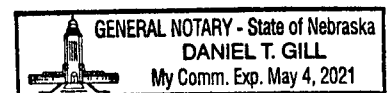
STATE OF NEBRASKA)
)
COUNTY OF SARPY)



The foregoing instrument was acknowledged before me this 22 day of

June, 2017, by Tina Hampton

Daniel T Gill
Notary Public



AK


AMENDED AND RESTATED DECLARATION OF COVENANTS, CONDITIONS AND RESTRICTIONS OF HARRISON WOODS TOWNHOMES

Legal Description/Street Address	Owner Signature	Date
Sublot <u>11</u> of Lot <u>164</u> , in Harrison Woods a Subdivision, as surveyed, platted and recorded in Sarpy County, Nebraska	<u>Zhao Hao</u> <u>Hao Zhao</u> Printed Name	<u>8-4-2017</u>
	Printed Name	

7502 South 173rd St.
Street Address

STATE OF NEBRASKA)
)
COUNTY OF SARPY)

The foregoing instrument was acknowledged before me this 4 day of
August, 2017, by Hao Zhao



Caitlin E. Mercier
Notary Public

STATE OF NEBRASKA)
)
COUNTY OF SARPY)

The foregoing instrument was acknowledged before me this ___ day of
_____, _____, by _____

Notary Public

AMENDED AND RESTATED DECLARATION OF COVENANTS, CONDITIONS AND RESTRICTIONS OF HARRISON WOODS TOWNHOMES


Legal Description/Street Address	Owner Signature	Date
Sublot <u>12</u> of Lot <u>164</u> , in Harrison Woods a Subdivision, as surveyed, platted and recorded in Sarpy County, Nebraska	<u>Judith A. Gray</u> Trustee	<u>6/16/17</u>
	Printed Name <u>Judith A. Gray, Trustee</u>	

Printed Name

7506 S. 173rd ST, Omaha, NE 68136
Street Address

STATE OF NEBRASKA)
)
COUNTY OF SARPY)

The foregoing instrument was acknowledged before me this 16th day of
June, 2017, by Judith Gray



Christa Lucy
Notary Public

STATE OF NEBRASKA)
)
COUNTY OF SARPY)

The foregoing instrument was acknowledged before me this ___ day of
_____, _____, by _____

Notary Public

Am


AMENDED AND RESTATED DECLARATION OF COVENANTS, CONDITIONS AND RESTRICTIONS OF HARRISON WOODS TOWNHOMES

Legal Description/Street Address	Owner Signature	Date
Sublot <u>13</u> of Lot <u>164</u> , in Harrison Woods a Subdivision, as surveyed, platted and recorded in Sarpy County, Nebraska	<u>Jerry A. Johnson</u>	<u>6-16-2017</u>
	<u>Jerry A. Johnson</u>	
	Printed Name <u>Valentyna Johnson</u>	<u>6-16-2017</u>
	Printed Name <u>Valentyna Johnson</u>	

Street Address

STATE OF NEBRASKA)
 Douglas)
COUNTY OF ~~SARPY~~)


The foregoing instrument was acknowledged before me this 16 day of
June, 2017, by Jerry A. Johnson



[Signature]
Notary Public

STATE OF NEBRASKA)
 Douglas)
COUNTY OF ~~SARPY~~)

The foregoing instrument was acknowledged before me this 16 day of
June, 2017, by Valentyna V. Johnson



[Signature]
Notary Public

An

AMENDED AND RESTATED DECLARATION OF COVENANTS, CONDITIONS AND RESTRICTIONS OF HARRISON WOODS TOWNHOMES

Legal Description/Street Address

Owner Signature

Date

Sublot 14 of Lot 164,
in Harrison Woods a
Subdivision, as surveyed,
platted and recorded in
Sarpy County, Nebraska

Nancy Ann Jackson Trust 6-22-17

NANCY A. JACKSON TRUST


Printed Name

Printed Name

Street Address

STATE OF NEBRASKA)
)
COUNTY OF SARPY)

The foregoing instrument was acknowledged before me this 22 day of
June, 2017, by Nancy A Jackson



Alexis L. Cone
Notary Public

STATE OF NEBRASKA)
)
COUNTY OF SARPY)

The foregoing instrument was acknowledged before me this ___ day of
_____, _____, by _____

Notary Public

AMENDED AND RESTATED DECLARATION OF COVENANTS, CONDITIONS AND RESTRICTIONS OF HARRISON WOODS TOWNHOMES

Legal Description/Street Address

Owner Signature

Date

Sublot 15 of Lot 164,
in Harrison Woods a
Subdivision, as surveyed,
platted and recorded in
Sarpy County, Nebraska

[Handwritten Signature]

6/17/17

Diane Berger
Printed Name


Printed Name

Printed Name

Street Address

STATE OF NEBRASKA)
)
COUNTY OF SARPY)

The foregoing instrument was acknowledged before me this 17th day of
June, 2017, by Diane Berger



Christa Lucy
Notary Public


STATE OF NEBRASKA)
)
COUNTY OF SARPY)

The foregoing instrument was acknowledged before me this ___ day of
_____, _____, by _____

Notary Public

Ap

AMENDED AND RESTATED DECLARATION OF COVENANTS, CONDITIONS AND RESTRICTIONS OF HARRISON WOODS TOWNHOMES

Legal Description/Street Address	Owner Signature	Date
Sublot <u>16</u> of Lot <u>164</u> , in Harrison Woods a Subdivision, as surveyed, platted and recorded in Sarpy County, Nebraska	 <u>Lori C. Petersen</u> Printed Name	<u>1/29/17</u>

Printed Name


7522 S. 173rd St. Omaha, NE 68136

Street Address

STATE OF NEBRASKA)
)
COUNTY OF SARPY)
 Douglas)
 Es



The foregoing instrument was acknowledged before me this 29th day of July, 2017, by Lori C Petersen



Notary Public

STATE OF NEBRASKA)
)
COUNTY OF SARPY)

The foregoing instrument was acknowledged before me this ____ day of _____, _____, by _____

Notary Public


AMENDED AND RESTATED DECLARATION OF COVENANTS, CONDITIONS AND RESTRICTIONS OF HARRISON WOODS TOWNHOMES

Legal Description/Street Address	Owner Signature	Date
Sublot <u>17</u> of Lot <u>164</u> , in Harrison Woods a Subdivision, as surveyed, platted and recorded in Sarpy County, Nebraska	<u>Linda O'Hara-Freeman</u> Linda O'Hara-Freeman Printed Name	<u>6/27/2017</u>
	_____ Printed Name	

7604 S. 173rd Omaha NE 68136
Street Address

STATE OF NEBRASKA)
)
COUNTY OF SARPY)

The foregoing instrument was acknowledged before me this 27th day of
June, 2017, by Linda J O'Hara-Freeman



Christa Lucy
Notary Public

STATE OF NEBRASKA)
)
COUNTY OF SARPY)

The foregoing instrument was acknowledged before me this ____ day of
_____, _____, by _____

Notary Public

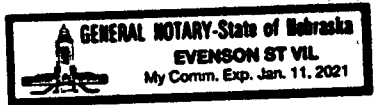
Ar

AMENDED AND RESTATED DECLARATION OF COVENANTS, CONDITIONS AND RESTRICTIONS OF HARRISON WOODS TOWNHOMES

Legal Description/Street Address	Owner Signature	Date
Sublot <u>18</u> of Lot <u>164</u> , in Harrison Woods a Subdivision, as surveyed, platted and recorded in Sarpy County, Nebraska	<u><i>Rebecca Johns</i></u> <u>Rebecca Johns</u> Printed Name	<u>6/20/2017</u>
	_____ Printed Name	_____

Street Address

STATE OF NEBRASKA)
)
COUNTY OF SARPY)
 Douglas



The foregoing instrument was acknowledged before me this 20th day of
June, 2017, by Rebecca Johns

[Signature]
Notary Public

STATE OF NEBRASKA)
)
COUNTY OF SARPY)

The foregoing instrument was acknowledged before me this ___ day of
_____, _____, by _____

Notary Public

As

AMENDED AND RESTATED DECLARATION OF COVENANTS, CONDITIONS AND RESTRICTIONS OF HARRISON WOODS TOWNHOMES

Legal Description/Street Address	Owner Signature	Date
Sublot <u>20</u> of Lot <u>164</u> , in Harrison Woods a Subdivision, as surveyed, platted and recorded in Sarpy County, Nebraska	<u>Debra M. Ready</u> Debra M. Ready Printed Name	<u>June 22, 2017</u>
	_____ Printed Name	_____

7616 S. 173rd Street
Street Address

STATE OF NEBRASKA)
)
COUNTY OF SARPY)

The foregoing instrument was acknowledged before me this 22 day of
June, 2017, by Debra M Ready

Daniel T. Gill
Notary Public

STATE OF NEBRASKA)
)
COUNTY OF SARPY)



The foregoing instrument was acknowledged before me this ___ day of
_____, _____, by _____

Notary Public

A+

AMENDED AND RESTATED DECLARATION OF COVENANTS, CONDITIONS AND RESTRICTIONS OF HARRISON WOODS TOWNHOMES

Legal Description/Street Address Owner Signature Date

Sublot 1 of Lot 165,
in Harrison Woods a
Subdivision, as surveyed,
platted and recorded in
Sarpy County, Nebraska

Patricia L. Reed

6-21-2017

Patricia L. Reed
Printed Name

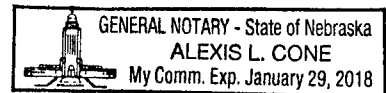
Printed Name

17245 Chandler Street
Street Address

STATE OF NEBRASKA)
)
COUNTY OF SARPY)

The foregoing instrument was acknowledged before me this 21 day of
June, 2017, by Patricia L Reed

Alexis L. Cone
Notary Public




STATE OF NEBRASKA)
)
COUNTY OF SARPY)

The foregoing instrument was acknowledged before me this ___ day of
_____, _____, by _____

Notary Public

AMENDED AND RESTATED DECLARATION OF COVENANTS, CONDITIONS AND RESTRICTIONS OF HARRISON WOODS TOWNHOMES


Legal Description/Street Address	Owner Signature	Date
Sublot <u>2</u> of Lot <u>165</u> in Harrison Woods a Subdivision, as surveyed, platted and recorded in Sarpy County, Nebraska		<u>6/22/17</u>
	<u>WILLIAM D KOEHLER</u>	
	Printed Name <u>Diane K. Koehler</u>	<u>6/22/17</u>
	<u>DIANE K. KOEHLER</u>	
	Printed Name	


Street Address

STATE OF NEBRASKA)
)
COUNTY OF SARPY)

The foregoing instrument was acknowledged before me this 22 day of

June, 2017, by William D Koehler



Notary Public




STATE OF NEBRASKA)
)
COUNTY OF SARPY)

The foregoing instrument was acknowledged before me this 22 day of

June, 2017, by Diane K Koehler


Notary Public



AV

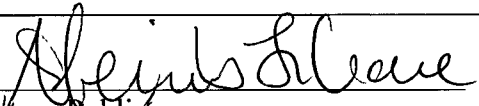
AMENDED AND RESTATED DECLARATION OF COVENANTS, CONDITIONS AND RESTRICTIONS OF HARRISON WOODS TOWNHOMES

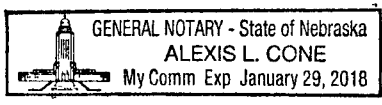
Legal Description/Street Address	Owner Signature	Date
Sublot <u>1</u> of Lot <u>166</u> , in Harrison Woods a Subdivision, as surveyed, platted and recorded in Sarpy County, Nebraska	 <u>RAYMOND L. SERFASS</u> Printed Name	<u>6/20/17</u>
	 <u>CYNTHIA L. SERFASS</u> Printed Name	<u>6/20/17</u>

Street Address

STATE OF NEBRASKA)
)
COUNTY OF SARPY)


The foregoing instrument was acknowledged before me this 20 day of
June, 2017, by Raymond L Serfass



Notary Public



STATE OF NEBRASKA)
)
COUNTY OF SARPY)

The foregoing instrument was acknowledged before me this 20 day of
June, 2017, by Cynthia L Serfass


Notary Public



Aw

AMENDED AND RESTATED DECLARATION OF COVENANTS, CONDITIONS AND RESTRICTIONS OF HARRISON WOODS TOWNHOMES


Legal Description/Street Address	Owner Signature	Date
Sublot <u>2</u> of Lot <u>166</u> , in Harrison Woods a Subdivision, as surveyed, platted and recorded in Sarpy County, Nebraska	<u>Judith M. Otto</u>	<u>6-22-17</u>
	Judith M. Otto Printed Name	
	<u>[Signature]</u>	<u>6-22-17</u>
	Teyrl T. Otto Printed Name	

7517 S. 173 Street
Street Address

STATE OF NEBRASKA)
)
COUNTY OF SARPY)

The foregoing instrument was acknowledged before me this 22 day of
June, 2017, by Judith M Otto


[Signature]
Notary Public



STATE OF NEBRASKA)
)
COUNTY OF SARPY)

The foregoing instrument was acknowledged before me this 22 day of
June, 2017, by Teyrl T Otto

[Signature]
Notary Public



AMENDED AND RESTATED DECLARATION OF COVENANTS, CONDITIONS AND RESTRICTIONS OF HARRISON WOODS TOWNHOMES


Legal Description/Street Address	Owner Signature	Date
Sublot <u>3</u> of Lot <u>166</u> in Harrison Woods a Subdivision, as surveyed, platted and recorded in Sarpy County, Nebraska	<u>Sharon Genner</u> <u>Sharon Genners</u> Printed Name	_____
	_____ Printed Name	_____

Street Address _____

STATE OF NEBRASKA)
)
COUNTY OF SARPY)

The foregoing instrument was acknowledged before me this 13th day of
June, 2017, by Sharon Genners

[Signature]
Notary Public





STATE OF NEBRASKA)
)
COUNTY OF SARPY)

The foregoing instrument was acknowledged before me this ___ day of
_____, _____, by _____

Notary Public

Ay


AMENDED AND RESTATED DECLARATION OF COVENANTS, CONDITIONS AND RESTRICTIONS OF HARRISON WOODS TOWNHOMES


Legal Description/Street Address	Owner Signature	Date
Sublot <u>4</u> of Lot <u>166</u> , in Harrison Woods a Subdivision, as surveyed, platted and recorded in Sarpy County, Nebraska	 <u>James R. Hendrickson</u> Printed Name	<u>6/19/2017</u>
	 <u>PAMELA S. HENDRICKSON</u> Printed Name	<u>6/19/17</u>

7509 S 173rd Street Omaha, NE 68136
Street Address

STATE OF NEBRASKA)
)
COUNTY OF SARPY)


The foregoing instrument was acknowledged before me this 19 day of
June, 2017, by James R Hendrickson +
Pamela S Hendrickson



Notary Public




STATE OF NEBRASKA)
)
COUNTY OF SARPY)

The foregoing instrument was acknowledged before me this 19 day of
June, 2017, by James R Hendrickson +
Pamela S Hendrickson


Notary Public



AMENDED AND RESTATED DECLARATION OF COVENANTS, CONDITIONS AND RESTRICTIONS OF HARRISON WOODS TOWNHOMES


Legal Description/Street Address	Owner Signature	Date
Sublot <u>5</u> of Lot <u>166</u> , in Harrison Woods a Subdivision, as surveyed, platted and recorded in Sarpy County, Nebraska	 _____ Deena L. Woods Printed Name	<u>6-20-17</u>
	_____ Printed Name	

7505 So. 173 St
Street Address

Michigan)
STATE OF NEBRASKA)
Emmet)
COUNTY OF SARPY)

JIM BAYAK
Notary Public, Emmet County, MI
Acting in Emmet County, MI
My Commission Expires: 8/6/2017

The foregoing instrument was acknowledged before me this 20 day of
June, 2017, by Jim Bayak



Notary Public

STATE OF NEBRASKA)
)
COUNTY OF SARPY)

The foregoing instrument was acknowledged before me this ____ day of
_____, _____, by _____

Notary Public

Ba

AMENDED AND RESTATED DECLARATION OF COVENANTS, CONDITIONS AND RESTRICTIONS OF HARRISON WOODS TOWNHOMES

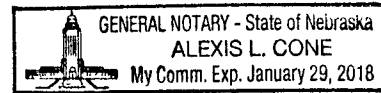
Legal Description/Street Address	Owner Signature	Date
Sublot <u>6</u> of Lot <u>166</u> in Harrison Woods a Subdivision, as surveyed, platted and recorded in Sarpy County, Nebraska	<u>Karla J. Krzycki</u> _____ Printed Name _____ Printed Name	<u>06-30-17</u> _____

Street Address

STATE OF NEBRASKA)
)
 COUNTY OF SARPY)

The foregoing instrument was acknowledged before me this 30 day of
June, 2017, by Karla J Krzycki

Alexis L. Cone
 Notary Public



STATE OF NEBRASKA)
)
 COUNTY OF SARPY)

The foregoing instrument was acknowledged before me this ___ day of
 _____, _____, by _____

Notary Public


AMENDED AND RESTATED DECLARATION OF COVENANTS, CONDITIONS AND RESTRICTIONS OF HARRISON WOODS TOWNHOMES

Legal Description/Street Address	Owner Signature	Date
Sublot <u>7</u> of Lot <u>166</u> , in Harrison Woods a Subdivision, as surveyed, platted and recorded in Sarpy County, Nebraska	<u>William E. Ray</u>	<u>6-22-17</u>
	<u>WILLIAM E. RAY</u>	
	Printed Name <u>Linda S. Ray</u>	<u>6-22-17</u>
	Printed Name <u>Linda S. Ray</u>	

7447 S. 173rd St. Omaha, NE 68136
Street Address

STATE OF NEBRASKA)
)
COUNTY OF SARPY)

The foregoing instrument was acknowledged before me this 22 day of
June, 2017, by William E Ray




Alexis L. Cone
Notary Public

STATE OF NEBRASKA)
)
COUNTY OF SARPY)

The foregoing instrument was acknowledged before me this 22 day of
June, 2017, by Linda S Ray

Alexis L. Cone
Notary Public



AMENDED AND RESTATED DECLARATION OF COVENANTS, CONDITIONS AND RESTRICTIONS OF HARRISON WOODS TOWNHOMES


Legal Description/Street Address	Owner Signature	Date
Sublot <u>8</u> of Lot <u>166</u> in Harrison Woods a Subdivision, as surveyed, platted and recorded in Sarpy County, Nebraska	<u>Linda K. Giebler</u> LINDA K. GIEBLER Printed Name <u>Dale H Giebler</u> DALE H GIEBLER Printed Name	<u>8/26/17</u>

Street Address

STATE OF NEBRASKA)
)
 COUNTY OF SARPY)

The foregoing instrument was acknowledged before me this 26 day of
June, 2017, by Linda K Giebler


Alexis L. Cone
 Notary Public



STATE OF NEBRASKA)
)
 COUNTY OF SARPY)

The foregoing instrument was acknowledged before me this 26 day of
June, 2017, by Dale H Giebler

Alexis L. Cone
 Notary Public



Bd


AMENDED AND RESTATED DECLARATION OF COVENANTS, CONDITIONS AND RESTRICTIONS OF HARRISON WOODS TOWNHOMES

Legal Description/Street Address	Owner Signature	Date
Sublot <u>9</u> of Lot <u>166</u> in Harrison Woods a Subdivision, as surveyed, platted and recorded in Sarpy County, Nebraska	<u>[Signature]</u> Printed Name _____ Printed Name _____	<u>9-7-17</u>

7439 S. 173rd ST.
Street Address

STATE OF NEBRASKA)
)
COUNTY OF SARPY)

The foregoing instrument was acknowledged before me this 7th day of September, 2017, by Kevin Kusleika



Carol A. Stanley
Notary Public

STATE OF NEBRASKA)
)
COUNTY OF SARPY)

The foregoing instrument was acknowledged before me this ___ day of _____, by _____

Notary Public

Be


AMENDED AND RESTATED DECLARATION OF COVENANTS, CONDITIONS AND RESTRICTIONS OF HARRISON WOODS TOWNHOMES

Legal Description/Street Address	Owner Signature	Date
Lot <u>166-10</u> , Harrison Woods a Subdivision, as surveyed, platted and recorded in Sarpy County, Nebraska	<u>Ida Rozan McCormick</u>	<u>8-22-17</u>
	<u>Ida Rozan McCormick</u>	
	Printed Name	
	_____	_____
	Printed Name	

7435 S. 173rd ST. OMAHA, NE 68136
Street Address

STATE OF Illinois)
~~NEBRASKA~~)
COUNTY OF Crawford)
~~SARPY~~)

The foregoing instrument was acknowledged before me this 22nd day of
August, 2017, by Ida Rozan McCormick



Jamey L. Tingley
Notary Public

STATE OF NEBRASKA)
)
COUNTY OF SARPY)

The foregoing instrument was acknowledged before me this ___ day of
_____, _____, by _____

Notary Public

AMENDED AND RESTATED DECLARATION OF COVENANTS, CONDITIONS AND RESTRICTIONS OF HARRISON WOODS TOWNHOMES

Legal Description/Street Address	Owner Signature	Date
Lot <u>166-10</u> , Harrison Woods a Subdivision, as surveyed, platted and recorded in Sarpy County, Nebraska	<u>Randall A. Worth</u> RANDALL A. WORTH Printed Name	<u>8/9/17</u>


Printed Name

Printed Name

7435 S. 173rd ST. OMAHA, NE 68136
Street Address

STATE OF NEBRASKA)
)
COUNTY OF SARPY)

The foregoing instrument was acknowledged before me this 9 day of
August, 2017, by Randall A Worth



Alexis L. Cone
Notary Public

STATE OF NEBRASKA)
)
COUNTY OF SARPY)

The foregoing instrument was acknowledged before me this ___ day of
_____, _____, by _____

Notary Public

Bg

AMENDED AND RESTATED DECLARATION OF COVENANTS, CONDITIONS AND RESTRICTIONS OF HARRISON WOODS TOWNHOMES

Legal Description/Street Address	Owner Signature	Date
Lot <u>166-10</u> , Harrison Woods a Subdivision, as surveyed, platted and recorded in Sarpy County, Nebraska	<u>Rozella Lewis</u> Rozella Lewis Printed Name	<u>Aug. 22, 2017</u>
	_____ Printed Name	_____

7435 S. 173rd ST. OMAHA, NE 68136
Street Address

STATE OF NEBRASKA)
)
COUNTY OF SARPY)

The foregoing instrument was acknowledged before me this ____ day of _____, _____, by _____

Notary Public

STATE OF NEBRASKA)
)
COUNTY OF SARPY)

The foregoing instrument was acknowledged before me this ____ day of _____, _____, by _____

Notary Public

Bh

CALIFORNIA ALL-PURPOSE ACKNOWLEDGMENT

CIVIL CODE § 1189


A notary public or other officer completing this certificate verifies only the identity of the individual who signed the document to which this certificate is attached, and not the truthfulness, accuracy, or validity of that document.

State of California)
County of San Joaquin)
On Aug 22, 2017 before me, Susan Cox,
Date Here Insert Name and Title of the Officer
personally appeared Rozella Lewis
Name(s) of Signer(s)

who proved to me on the basis of satisfactory evidence to be the person(s) whose name(s) is/are subscribed to the within instrument and acknowledged to me that he/she/they executed the same in his/her/their authorized capacity(ies), and that by his/her/their signature(s) on the instrument the person(s), or the entity upon behalf of which the person(s) acted, executed the instrument.

I certify under PENALTY OF PERJURY under the laws of the State of California that the foregoing paragraph is true and correct.

WITNESS my hand and official seal.



Signature [Handwritten Signature]
Signature of Notary Public

Place Notary Seal Above

OPTIONAL

Though this section is optional, completing this information can deter alteration of the document or fraudulent reattachment of this form to an unintended document.

Description of Attached Document

Title or Type of Document: _____ Document Date: _____
Number of Pages: _____ Signer(s) Other Than Named Above: _____

Capacity(ies) Claimed by Signer(s)

Signer's Name: _____
 Corporate Officer — Title(s): _____
 Partner — Limited General
 Individual Attorney in Fact
 Trustee Guardian or Conservator
 Other: _____
Signer Is Representing: _____

Signer's Name: _____
 Corporate Officer — Title(s): _____
 Partner — Limited General
 Individual Attorney in Fact
 Trustee Guardian or Conservator
 Other: _____
Signer Is Representing: _____

AMENDED AND RESTATED DECLARATION OF COVENANTS, CONDITIONS AND RESTRICTIONS OF HARRISON WOODS TOWNHOMES

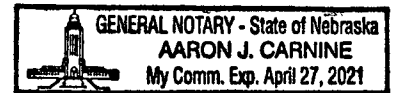
Legal Description/Street Address	Owner Signature	Date
Sublot <u>11</u> of Lot <u>166</u> in Harrison Woods a Subdivision, as surveyed, platted and recorded in Sarpy County, Nebraska	<u>James Robert Hewson</u>	<u>6/26/17</u>
	JAMES ROBERT HEWSON Printed Name	
	<u>Nancy Hewson</u>	<u>6/26/17</u>
	NANCY HEWSON Printed Name	

7431 S. 123rd St. Omaha, NE 68136
Street Address

STATE OF NEBRASKA)
)
COUNTY OF SARPY)

The foregoing instrument was acknowledged before me this 26 day of
June, 2017, by James Robert Hewson


Aaron J. Carnine
Notary Public



STATE OF NEBRASKA)
)
COUNTY OF SARPY)

The foregoing instrument was acknowledged before me this 26 day of
June, 2017, by Nancy Lou Hewson

Aaron J. Carnine
Notary Public



FILED SARPY CO. NE.
INSTRUMENT NUMBER
2001-43088

2001 DEC 26 A 11:40 AM

Glenn J. Dowling
REGISTER OF DEEDS

Counter 515
Verify JW
D.E. W
Proof 120.00
Fee \$ 120.00
Ck Cash Chg
2978 / 77

**DECLARATION OF COVENANTS, CONDITIONS,
RESTRICTIONS AND EASEMENTS OF HARRISON WOODS TOWNHOMES,
A PART OF HARRISON WOODS, A SUBDIVISION
IN SARPY COUNTY, NEBRASKA**

THIS DECLARATION, made on the date hereinafter set forth, is made by HARRISON WOODS, L.L.C., a Nebraska limited liability company, hereinafter referred to as the "Declarant".

PRELIMINARY STATEMENT

The Declarant is the owner of certain real property located within Sarpy County, Nebraska and described as follows:

Lots 28 (A&B) through 57 (A&B), inclusive, Harrison Woods, a subdivision in Sarpy County, Nebraska, as surveyed, platted and recorded.

Such lots are herein referred to collectively as the "Lots" and individually as each "Lot".

The Declarant desires to provide for the preservation of the values and amenities of Harrison Woods, for the maintenance of the character and residential integrity of Harrison Woods, and for the acquisition, construction and maintenance of Common Facilities for the use and enjoyment of the residents of Harrison Woods.

NOW, THEREFORE, the Declarant hereby declares that each and all of the Lots shall be held, sold and conveyed subject to the following restrictions, covenants, conditions and easements, all of which are for the purpose of enhancing and protecting the value, desirability and attractiveness of the Lots, and the enjoyment of the residents of the Lots. These restrictions, covenants, conditions and easements shall run with such Lots and shall be binding upon all parties having or acquiring any right, title or interest in each Lot, or any part thereof, as is more fully described herein. The Lots, and each Lot is and shall be subject to all and each of the following conditions and other terms:

Return to:

John Q. Bachman
GAINES, PANSING & HOGAN
10050 Regency Circle, Suite 200
Omaha, Nebraska 68114

*Red
10813*

43088

ARTICLE I.
RESTRICTIONS AND COVENANTS

1. Each Lot shall be used exclusively for single-family attached (duplex) residential purposes, except for such Lots or parts thereof as may hereafter be conveyed or dedicated by Declarant, or its successors or assigns, for use in connection with a Common Facility, or as a church, school, park, recreation facility, outlot, or for other non-profit use.

2. No residence, building, fence (other than fences constructed by the Declarant), wall, pathway, driveway, patio, patio cover enclosure, deck, rock garden, swimming pool, dog house, pool house, tennis court, flag pole, satellite receiving station or "discs", solar heating or cooling device, or other external improvement, above or below the ground (herein all referred to as any "Improvement") shall be constructed, erected, placed or permitted to remain on any Lot, nor shall any grading, excavation or tree removal for any Improvement be commenced, except for Improvements which have been approved by Declarant as follows:

A. An owner desiring to erect an Improvement shall deliver two sets of construction plans, landscaping plans and plot plans to Declarant (herein collectively referred to as the "plans"). Such plans shall include a description type, quality, color and use of materials proposed for the exterior of such Improvement. Concurrent with submission of the plans, Owner shall notify the Declarant of the Owner's mailing address.

B. Declarant shall review such plans in relation to the type and exterior of improvements constructed, or approved for construction, on neighboring Lots and in the surrounding area, and any general scheme or plans formulated by Declarant. In this regard, Declarant intends that the Lots shall form a residential community with homes constructed of high quality materials. The decision to approve or refuse approval of a proposed Improvement shall be exercised by Declarant to promote development of the Lots and to protect the values, character and residential quality of all Lots. If Declarant determines that the proposed Improvement will not protect and enhance the integrity and character of all the Lots and neighboring Lots as a quality residential community, Declarant may refuse approval of the proposed Improvement.

C. Written Notice of any approval of a proposed Improvement shall be mailed to the owner at the address specified by the owner upon submission of the plans. Such notice shall be mailed, if at all, within thirty (30) days after the date of submission of the plans. If notice of approval is not mailed within such period, the proposed Improvement shall be deemed disapproved by Declarant.

D. No Lot owner, or combination of Lot owners, or other person or persons shall have any right to any action by Declarant, or to control, direct or influence the acts of the Declarant with respect to any proposed Improvement. No responsibility, liability or obligation shall be assumed by or imposed upon Declarant by virtue of the authority granted to Declarant in this Section, or as a result of any act or failure to act by Declarant with respect to any proposed Improvement.

3. No single-family residence shall be created, altered, placed or permitted to remain on any Lot other than one detached single-family dwelling which does not exceed two and one-half stories in height. No structure, building or porch shall be constructed, erected, installed or situated within twenty-five (25) feet of the front yard line, except as set forth herein, all Improvements on the Lots shall comply with all other set back requirements of the Zoning Code of Sarpy County, Nebraska.

4. The exposed front foundation walls and any foundation walls facing any street of all main residential structures must be constructed of or faced with clay-fired brick or stone or other material approved by Declarant. All exposed side and rear concrete or concrete block foundation walls not facing a street or facing Harrison Street and 168th Street must be covered with clay-fired brick, stone, siding or shall be painted. All driveways must be constructed of concrete, brick, paving stone, or laid stone. All foundations shall be constructed of concrete, concrete blocks, brick or stone. Fireplace chimneys shall be covered with wood or other material approved in writing by Declarant. Unless other materials are specifically approved by Declarant, the roof of all Improvements shall be covered with "Heritage Weatherwood" asphalt shingles.

5. No streamers, posters, banners, balloons, exterior illumination or other rallying devices will be allowed on any Lot in the promotion or sale of any Lot, residential structure or property unless approved in writing by the Declarant. No advertising signs, billboards, unsightly objects or nuisances shall be erected, placed or permitted to remain on any Lot except one sign per Lot consisting of not more than six (6) square feet advertising a Lot as "For Sale". No business activities of any kind whatsoever shall be conducted on any Lot including home occupations as defined in the Zoning Code of Sarpy County, Nebraska; nor shall the premises be used in any way for any purpose which may endanger the health or unreasonably disturb the owner or owners of any Lot or any resident thereof. Provided, however, the foregoing paragraph shall not apply to the business activities, signs and billboards or the construction and maintenance of buildings, if any, by Declarant, their agents or assigns, during the construction and sale of the Lots.

6. No obnoxious or offensive activity shall be carried on upon any Lot, nor shall anything be done thereon which may be, or may become, an annoyance or nuisance to the neighborhood, including, but not limited to, odors, dust, glare, sound, lighting, smoke, vibration and radiation. Exterior lighting installed on any Lot shall either be indirect or of such a controlled focus and intensity as not to disturb the residents of adjacent Lots.

7. Exterior television or radio antenna of any sort shall not be permitted on any Lot, except a satellite receiving dish not exceeding 24 inches in diameter and attached directly to the residence may be permitted provided that the location and size of the proposed satellite receiving dish be first approved by the Declarant, or its assigns. No tree houses, tool sheds, doll houses, windmills, or similar structures shall be permitted on any Lot.

8. No repair of any boats, automobiles, motorcycles, trucks, campers (trailers, van-type, auto-drawn or mounted), snowmobiles, recreational vehicles (RV), other self-propelled vehicles or similar vehicles requiring a continuous time period in excess of forty-eight (48) hours shall be permitted on any Lot at any time; nor shall vehicles offensive to the neighborhood be visibly stored, parked or abandoned on any Lot. No unused building material, junk or rubbish shall be left exposed on the Lot except during actual building operations, and then only in as neat and inconspicuous a manner as possible.

9. No boat, camper, trailer, auto-drawn or mounted trailer of any kind, mobile home, truck, aircraft, camper truck or similar chattel shall be maintained or stored on any part of a Lot (other than in an enclosed structure) for more than ten (10) days within a calendar year. No motor vehicle may be parked or stored outside on any Lot, except vehicles driven on a regular basis by the occupants of the dwelling located on such Lot. No grading or excavating equipment, tractors or semitractors/trailers shall be stored, parked, kept or maintained in any yards, driveways or streets. However, this Section 9 shall not apply to trucks, tractors or commercial vehicles which are necessary for the construction of residential dwellings during the period of construction. All residential Lots shall provide at least the minimum number of off street parking areas or spaces for private passenger vehicles required by the applicable zoning ordinances of Sarpy County, Nebraska.

10. No incinerator or trash burner shall be permitted on any Lot. No garbage or trash can or container or fuel tank shall be permitted unless completely screened from view, except for pickup purposes.

No garden lawn or maintenance equipment of any kind whatsoever shall be stored or permitted to remain outside of any dwelling or suitable storage facility, except when in actual use. No garbage, refuse, rubble or cutting shall be deposited on any street, road or Lot. No clothes line shall be permitted outside of any dwelling at any time. Produce or vegetable gardens may only be maintained in rear yards.

11. No fence shall be permitted to extend beyond the front line of a main residential structure. No hedges or mass planted shrubs shall be permitted more than ten (10) feet in front of the front building line. Unless other materials are specifically approved in writing by Declarant, fences shall only be composed of PVC vinyl, black ECHO wood or equivalent, ornamental iron and wood; cyclone fences of any type or color are specifically not approved. The height of all fences shall be either four (4) feet or six (6) feet and shall be located in conformance with the applicable Zoning Ordinances of Sarpy County, Nebraska.

12. No swimming pool may extend more than one foot above ground level.

13. Construction of any Improvement shall be completed within one (1) year from the date of commencement of excavation or construction of the Improvement. No excavation dirt shall be spread across any Lot in such a fashion as to materially change the grade or contour of any Lot.

14. A public sidewalk shall be constructed of concrete four (4) feet wide by four (4) inches thick in front of each Lot and upon each street side of each corner Lot. The sidewalk shall be placed four (4) feet back of the street curb line and shall be constructed by the owner of the Lot prior to the time of completion of the main structure and before occupancy thereof; provided, however, this provision shall vary to comply with any requirements of the Sarpy County, Nebraska.

15. Driveway approaches between the sidewalk and curb on each Lot shall be constructed of concrete. Should repair or replacement of such approach be necessary, the repair or replacement shall also be of concrete. No asphalt overlay of driveway approaches will be permitted.

16. No stable or other shelter for any animal, livestock, fowl or poultry shall be erected, altered, placed or permitted to remain on any Lot, except for one dog house; provided always that the construction plans, specifications and the location of the proposed structure have been first approved by Declarant, or its assigns, if required by this Declaration. Dog houses shall only be allowed at the rear of the residence, attached to or immediately adjacent to the residence. Dog runs or kennels shall be permitted only with the approval of the Declarant, or its assigns; provided always that any permitted dog run or kennel shall be located immediately adjacent to the rear of the residence. No animals, livestock, agricultural-type animals, fowl, or poultry of any kind, including pot-bellied pigs, shall be raised, bred or kept on any Lot, except that dogs, cats, or other household pets maintained within the residential structure may be kept, provided that they are not kept, bred or maintained for any commercial purpose and, provided, that they are kept confined to the Lot of their Owner and are not permitted to run loose outside the Lot of the Owner.

17. Any exterior air conditioning condenser unit shall be placed in the rear yard or any side yards so as not to be visible from public view. No grass, weeds or other vegetation will be grown or otherwise permitted to commence or continue, and no dangerous, diseased or otherwise objectionable shrubs or trees will be maintained on any Lot so as to constitute an actual or potential public nuisance, create a hazard or undesirable proliferation, or detract from a neat and trim appearance. Vacant Lots shall not be used for dumping of earth or any waste materials, and no vegetation on vacant Lots shall be allowed to reach a height in excess of twelve (12) inches.

18. No Residence shall be constructed on a Lot unless the entire Lot, as originally platted, is owned by one owner of such Lot, except if parts of two or more platted Lots have been combined into one Lot which is at least as wide as the narrowest Lot on the original plat, and is as large in area as the largest Lot in the original plat.

19. No structure of a temporary character, carport, detached garage, trailer, basement, tent, outbuilding or shack shall be erected upon or used on any Lot at any time, either temporarily or permanently. No structure or dwelling shall be moved from outside Harrison Woods to any Lot without the written approval of Declarant.

20. All utility service lines from each Lot line to a dwelling or other Improvement shall be underground.

21. Outlots B and C, Harrison Woods, shall be dedicated and transferred to Sanitary and Improvement District No. 220, Sarpy County, Nebraska as public property to protect the integrity of the unique natural environmental area, including the wetlands, if any, located within Outlots B and C. Portions of Outlots B and C shall be left in their natural state with virtually no regular maintenance and substantially less maintenance than provided in a typical park area. Dumping of any type of material (grass, rocks, shrubs, trees, branches, earth, fill, rubbish, construction debris, etc.) and any type of improvements, are strictly prohibited without appropriate permit. All lot owners shall be prohibited from activities which could in any way, obstruct, degrade, alter, disturb, destroy, or damage Outlots B and C's unique natural environmental area.

22. Declarant does hereby reserve unto itself the right to require the installation of siltation fences or erosion control devices and measures in such location, configurations, and designs as it may determine appropriate and at the lot owner's cost, in its sole and absolute discretion.

ARTICLE II. BOUNDARY FENCE

1. Declarant must approve in writing any plans to construct boundary fences along Harrison Street (the "Boundary Fence"). The boundary fence, if constructed, will: (i) be situated on the north boundary line of Lots 8 through 10, inclusive, Harrison Woods; (ii) be uniform in construction; and (iii) be of wood cedar fence and stone post materials as shall be approved and determined by Declarant. Each of such Lots are collectively referred to as the "Boundary Lots".

2. Declarant hereby declares that the Boundary Lots are subject to a permanent and exclusive right and easement in favor of Declarant and the Harrison Woods Homeowners Association to maintain, repair and replace the Boundary Fence. Without limitation of the rights and easements granted by this Declaration, the Declarant or Association may come upon any of the Boundary Lots for the purpose of constructing, installing, repairing, maintaining, removing and replacing the Boundary Fence. Notwithstanding the foregoing, the Owner of a Boundary Lot agrees to keep the Boundary Fence adjoining the respective Owner's Lot in good order and repair and is primarily responsible for the repair or maintenance of the Boundary Fence adjoining the Owner's Lot.

ARTICLE III HOMEOWNERS ASSOCIATION

1. The Association. Declarant has caused the incorporation of HARRISON WOODS HOMEOWNERS ASSOCIATION, a Nebraska not for profit corporation (hereinafter referred to as the "Association"). The Association has as its purpose the promotion of the health, safety, recreation, welfare and enjoyment of the residents of the Lots, including:

A. The acquisition, construction, landscaping, improvement, equipment, maintenance, operation, repair, upkeep and replacement of Common Facilities for the general use, benefit and enjoyment of the Members. Common Facilities may include recreational facilities such as swimming pools, tennis courts, health facilities, playgrounds and parks; and dedicated and nondedicated roads, paths, ways and green areas; signs and entrances for Harrison Woods. Common Facilities may be situated on property owned or leased by the Association, on public property, on private property owned by or subject to an easement in favor of the Association, or on property dedicated to a Sanitary Improvement District.

B. The promulgation, enactment, amendment and enforcement of rules and regulations relating to the use and enjoyment of any Common Facilities, provided always that such rules are uniformly applicable to all Members. The rules and regulations may permit or restrict use of the Common Facilities by Members, their families, their guests, and/or by other persons, who may be required to pay a fee or other charge in connection with the use or enjoyment of the Common Facility.

C. The exercise, promotion, enhancement and protection of the privileges and interests of the residents of Harrison Woods; and the protection and maintenance of the residential character of Harrison Woods.

2. Membership and Voting. Harrison Woods is initially divided into one hundred eighty-seven (187) separate residential lots (referred to as the "Lots"). The "Owner" of each Lot shall be a Member of this Association. For purposes of this Declaration, the term "Owner" of a Lot means and refers to the record owner, whether one or more persons or entities, of fee simple title to a Lot, but excluding however those parties having any interest in any of such Lot merely as security for the performance of an obligation (such as a contract seller, the trustee or beneficiary of a deed of trust, or a mortgagee). The purchaser of a Lot under a land contract or similar instrument shall be considered to be the "Owner" of the Lot for purposes of this Declaration. Membership shall be appurtenant to ownership of each Lot, and may not be separated from ownership of each Lot.

The Association shall have two (2) classes of voting members, Class A Members and Class B Members, defined as follows:

CLASS A: Class A Members shall be all Owners, with the exception of Declarant or its assigns. Each Class A Member shall be entitled to one (1) vote for each Lot owned. When there shall be more than one person or entity holding an interest in any Lot, all such persons or entities or both, shall be Members; provided, however, that the vote for such Lot shall be exercised as such persons or entities or both, shall determine, but in no event shall more than one vote be cast with respect to any one Lot. It is understood that the Owner of each respective Lot created as a result of a Lot Split shall be entitled to one (1) vote.

CLASS B: Class B Members shall be the Declarant or its assigns which shall be entitled to four (4) votes for each Lot owned. For purposes herein, Declarant shall be considered the Owner of a Lot notwithstanding the existence of any contract for sale or purchase agreement, with such ownership status continuing in all events until title is transferred by Declarant through the execution, delivery and recordation of a Warranty deed. A Class B membership shall terminate and be converted into a Class A membership upon the occurrence of the date on which the total votes outstanding in the Class A membership shall equal or exceed the total votes outstanding in the Class B membership.

The Class A and Class B Members may be sometimes collectively referred to as "Members".

3. Purposes and Responsibilities. The Association shall have the powers conferred upon not for profit corporations by the Nebraska Nonprofit Corporation Act, and all powers and duties necessary and appropriate to accomplish the Purposes and administer the affairs of the Association. The powers and duties to be exercised by the Board of Directors, and upon authorization of the Board of Directors by the Officers, shall include but shall not be limited to the following:

A. The acquisition, development, maintenance, repair, replacement, operation and administration of Common Facilities, including, but not limited to, swimming pools, tennis courts, health facilities, playgrounds, parks, paths, ways and green areas, and the enforcement of the rules and regulations relating to the Common Facilities.

B. The landscaping, mowing, watering, repair and replacement of parks and other public or private property and improvements on parks, public or private property within or near Harrison Woods.

C. The fixing, levying, collecting, abatement, and enforcement of all charges, dues, or assessments made pursuant to the terms of this Declaration.

D. The expenditure, commitment and payment of Association funds to accomplish the purposes of the Association including, but not limited to, payment for purchase of insurance covering any Common Facility against property damage and casualty, and purchase of liability insurance coverages for the Association, the Board of Directors of the Association and the Members.

E. The exercise of all of the powers and privileges, and the performance of all of the duties and obligations of the Association as set forth in this Declaration, as the same may be amended from time to time.

F. The acquisition by purchase or otherwise, holding, or disposition of any right, title or interest in real or personal property, wherever located, in connection with the affairs of the Association.

G. The deposit, investment and reinvestment of Association funds in bank accounts, securities, money market funds or accounts, mutual funds, pooled funds, certificates of deposit or the like.

H. The employment of professionals and consultants to advise and assist the Officers and Board of Directors of the Association in the performance of their duties and responsibilities for the Association.

I. General administration and management of the Association, and execution of such documents and doing and performance of such acts as may be necessary or appropriate to accomplish such administration or management.

J. The doing and performing of such acts, and the execution of such instruments and documents, as may be necessary or appropriate to accomplish the purposes of the Association.

2001-430886

4. Mandatory Duties of Association. The Association shall maintain and repair the fence, signs and landscaping which have been installed in easement areas of the Harrison Woods subdivision and center islands dividing dedicated roads, in generally good and neat condition.

5. Imposition of Dues and Assessments. The Association may fix, levy and charge the Owner of each Lot with dues and assessments (herein referred to respectively as "dues and assessments") under the following provisions of this Declaration. Except as otherwise specifically provided, the dues and assessments shall be fixed by the Board of Directors of the Association and shall be payable at the times and in the manner prescribed by the Board.

6. Abatement of Dues and Assessments. Notwithstanding any other provision of this Declaration, the Board of Directors may abate all or part of the dues or assessments due in respect of any Lot, and shall abate all dues and assessments due in respect of any Lot during the period such Lot is owned by the Declarant.

7. Liens and Personal Obligations for Dues and Assessments. The assessments and dues, together with interest thereon, costs and reasonable attorneys' fees, shall be the personal obligation of the Owner of each Lot at the time when the dues or assessments first become due and payable. The dues and assessments, together with interest thereon, costs and reasonable attorneys' fees, shall also be a charge and continuing lien upon the Lot in respect of which the dues and assessments are charged. The personal obligation for delinquent assessments shall not pass to the successor in title to the Owner at the time the dues and assessments become delinquent unless such dues and assessments are expressly assumed by the successors, but all successors shall take title subject to the lien for such dues and assessments, and shall be bound to inquire of the Association as to the amount of any unpaid assessments or dues.

8. Purpose of Dues. The dues collected by the Association may be committed and expended to accomplish the purposes of the Association described in Section 1 of this Article, and to perform the Powers and Responsibilities of the Association described in Sections 3 and 4 of this Article.

9. Maximum Annual Dues. Unless excess dues have been authorized by the Members in accordance with Section 11, below, the aggregate dues which may become due and payable in any year shall not exceed the greater of:

A. One Hundred Thirty and no/100 Dollars (\$130.00) per Lot.

B. In each calendar year beginning on January 1, 2003, one hundred twenty-five percent (125%) of the aggregate dues charged in the previous calendar year.

10. Assessments for Extraordinary Costs. In addition to the dues, the Board of Directors may levy an assessment or assessments for the purpose of defraying, in whole or in part, the costs of any acquisition, construction, reconstruction, repair, painting, maintenance, improvement, or replacement of any Common Facility, including fixtures and personal property related thereto, and related facilities. The aggregate assessments in each calendar year shall be limited in amount to Two Hundred and no/100 Dollars (\$200.00) per Lot.

11. Excess Dues and Assessments. With the approval of seventy-five percent of the Members of the Association, the Board of Directors may establish dues and/or assessments in excess of the maximums established in this Declaration.

12. Uniform Rate of Assessment. Assessments and dues shall be fixed at a uniform rate as to all Lots, but dues may be abated as to individual Lots, as provided in Section 5, above.

13. Certificate as to Dues and Assessments. The Association shall, upon written request and for a reasonable charge, furnish a certificate signed by an officer of the Association setting forth whether the dues and assessments on a specified Lot have been paid to the date of request, the amount of any delinquent sums, and the due date and amount of the next succeeding dues, assessment or installment thereof. The dues and assessment shall be and become a lien as of the date such amounts first become due and payable.

14. Effect of Nonpayment of Assessments-Remedies of the Association. Any installment of dues or assessment which is not paid when due shall be delinquent. Delinquent dues or assessment shall bear interest from the due date at the rate of sixteen percent (16%) per annum, compounded annually. The Association may bring an action at law against the Owner personally obligated to pay the same, or foreclose the lien against the Lot or Lots, and pursue any other legal or equitable remedy. The Association shall be entitled to recover as a part of the action and shall be indemnified against the interest, costs and reasonable attorneys' fees incurred by the Association with respect to such action. No Owner may waive or otherwise escape liability for the charge and lien provided for herein by nonuse of the Common Area or abandonment of his Lot. The mortgagee of any Lot shall have the right to cure any delinquency of an Owner by payment of all sums due, together with interest, costs and fees. The Association shall assign to such mortgagee all of its rights with respect to such lien and right of foreclosure and such mortgagee may thereupon be subrogated to any rights of the Association.

15. Subordination of the Lien to Mortgagee. The lien of dues and assessments provided for herein shall be subordinate to the lien of any mortgage, contract or deed of trust given as collateral for a home improvement or purchase money loan. Sale or transfer of any Lot shall not affect or terminate the dues and assessment lien.

16. Additional Lots. Declarant reserves the right, without consent or approval of any Owner or Member, to expand the Association to include additional residential lots in any subdivision which is contiguous to any of the Lots. Such expansion(s) may be affected from time to time by the Declarant or Declarant's assignee by recordation with the Register of Deeds of Sarpy County, Nebraska, of a Declaration of Covenants, Conditions, Restrictions and Easements, executed and acknowledged by Declarant or Declarant's assignee, setting forth the identity of the additional residential lots (hereinafter the "Subsequent Phase Declaration").

Upon the recording of any Subsequent Phase Declaration which expands the residential lots included in the Association, the additional lots identified in the Subsequent Phase Declaration shall be considered to be and shall be included in the "Lots" for purposes of this Article III, and the Owners of the additional residential lots shall be Members of the Association with all rights, privileges and obligations accorded or accruing to Members of the Association.

ARTICLE IV.
TOWNHOME ASSOCIATION

1. The Association. Declarant shall cause the incorporation of HARRISON WOODS TOWNHOME ASSOCIATION, a Nebraska not for profit corporation (hereinafter referred to as the "Townhome Association"). The Townhome Association shall be applicable to the following Lots: Lots 28 (A&B) through 57 (A&B), inclusive, Harrison Woods, such Lots referred to in this Article as the Lot or Lots. The Townhome Association has as its purpose the promotion of the health, safety, recreation, welfare and enjoyment of the residents of the Lots, including:

- A. The acquisition, construction, landscaping, improvement, equipment, maintenance, operation, repair, upkeep and replacement of Common Facilities for the general use, benefit

and enjoyment of the Members and the maintenance and repair of the improvements to the Lots as set forth herein. Common Facilities may include recreational facilities such as swimming pools, tennis courts, health facilities, playgrounds and parks; dedicated and nondedicated roads, paths, ways and green areas; and signs, fencing and entrances for the Harrison Woods Townhomes. Common Facilities may be situated on property owned or leased by the Townhome Association, or on dedicated property or property subject to easements accepted by and benefiting the Townhome Association.

B. The promulgation, enactment, amendment and enforcement of rules and regulations relating to the use and enjoyment of any Common Facilities, provided always that such rules and regulations are uniformly applicable to all Members. The rules and regulations may regulate, limit and restrict use of the Common Facilities to Members, their families, their guests, and/or by other persons, who pay a fee or other charge in connection with the use or enjoyment of the Common Facility.

C. The exercise, promotion, enhancement and protection of the privileges and interests of the residents of Harrison Woods Townhomes; and the protection and maintenance of the residential character of Harrison Woods Townhomes.

2. Membership and Voting. The "Owner" of each Lot shall be a Member of this Townhome Association. For purposes of this Declaration, the term "Owner" of a Lot means and refers to the record owner, whether one or more persons or entities, of fee simple title to a Lot, but excluding however those parties having any interest in any of such Lot merely as security for the performance of an obligation (such as a contract seller, the trustee or beneficiary of a deed of trust, or a mortgagee). The purchaser of a Lot under a land contract or similar instrument shall be considered to be the "Owner" of the Lot for purposes of this Declaration. Membership shall be appurtenant to ownership of each Lot, and may not be separated from ownership of each Lot.

The Townhome Association shall have two (2) classes of voting members, Class A Members and Class B Members, defined as follows:

CLASS A: Class A Members shall be all Owners, with the exception of Declarant or its assigns. Each Class A Member shall be entitled to one (1) vote for each Lot owned. When there shall be more than one person or entity holding an interest in any Lot, all such persons or entities or both, shall be Members; provided however that the vote for such Lot shall be exercised as such persons or entities or both, shall determine, but in no event shall more than one vote be cast with respect to any one Lot. It is understood that the Owner of each respective Lot created as a result of a Lot Split shall be entitled to one (1) vote.

CLASS B: Class B Members shall be the Declarant or its assigns which shall be entitled to four (4) votes for each Lot owned. For purposes herein, Declarant shall be considered the Owner of a Lot notwithstanding the existence of any contract for sale or purchase agreement, with such ownership status continuing in all events until title is transferred by Declarant through the execution, delivery and recordation of a Warranty Deed. A Class B membership shall terminate and be converted into a Class A membership upon the occurrence of the date on which the total votes outstanding in the Class A membership shall equal or exceed the total votes outstanding in the Class B membership.

The Class A and Class B Members may be sometimes collectively referred to as "Members".

2001-43088J

3. Purposes and Responsibilities. The Townhome Association shall have the powers conferred upon not for profit corporations by the Nebraska Nonprofit Corporation Act, and all powers and duties necessary and appropriate to accomplish the Purposes and administer the affairs of the Townhome Association. The powers and duties to be exercised by the Board of Directors, and upon authorization of the Board of Directors by the Officers, may include, but not be limited to the following:

- A. The exterior maintenance, painting and insurance with respect to improvements constructed on the Lots, grounds care, snow removal, and trash collection as generally described in Sections 13, 14, 15, and 16 of this Article.
- B. The development, operation and administration of Common Facilities, and the enforcement of the rules and regulations relating to the Common Facilities.
- C. The fixing, levying, collecting, abatement, and enforcement of all charges, dues, or assessments made pursuant to the terms of this Declaration.
- D. The expenditure, commitment and payment of Townhome Association funds to accomplish the purposes of the Townhome Association including, but not limited to, payment for purchase of insurance covering any Common Facility or any improvement to a Lot against property damage and casualty, and purchase of liability insurance coverages for the Townhome Association, the Board of Directors of the Townhome Association and the Members.
- E. The exercise of all of the powers and privileges, and the performance of all of the duties and obligations of the Townhome Association as set forth in this Declaration, as the same may be amended from time to time.
- F. The acquisition by purchase or otherwise, holding, or disposition of any right, title or interest in real or personal property, wherever located, in connection with the affairs of the Townhome Association.
- G. The deposit, investment and reinvestment of Townhome Association funds in bank accounts, securities, money market funds or accounts, mutual funds, pooled funds, certificates of deposit or the like.
- H. The employment of professionals and consultants to advise and assist the Officers and Board of Directors of the Townhome Association in the performance of their duties and responsibilities for the Townhome Association.
- I. General administration and management of the Townhome Association, and execution of such documents and doing and performance of such acts as may be necessary or appropriate to accomplish such administration or management.
- J. The doing and performing of such acts, and the execution of such instruments and documents, as may be necessary or appropriate to accomplish the purposes of the Townhome Association.

4. Creation of the Lien and Personal Obligation of Assessments. The Declarant hereby covenants for each Assessable Lot and for each Owner of any Assessable Lot, by acceptance of a deed therefore or by entering into a contract for the purchase thereof, whether or not it shall be so expressed in such deed or in such contract, that it is, and shall be, deemed to covenant and agree to pay to the Townhome Association:

- (1) Special assessments for capital improvements, and
- (2) Monthly assessments for exterior maintenance and other operational expenses with respect to each Assessable Lot as deemed necessary by the Townhome Association, and

as such assessments shall be established and collected as hereinafter provided. The special assessments and monthly assessments together with interest, costs and reasonable attorney's fees, shall be a charge on the land and shall be a continuing lien upon the property against which each such assessment shall be made. Each such assessment, together with interest, costs and reasonable attorney's fees, shall also be the personal obligation of the person, persons, or entity who, or which, was the Owner of the property at the time when the assessment became due. The personal obligation for delinquent assessments shall not pass to such Owner's successors in title, unless expressly assumed by them.

5. Purpose or Assessments. The assessments levied upon the Townhome Association shall be used exclusively to promote the health, safety, recreation and welfare of the residents on the Lots, for exterior maintenance and other matters as more fully set out in Article IV herein. Assessments shall be levied solely against an Assessable Lot. Assessable Lot shall mean and refer to any Improved Lot which the Board of Directors of the Townhome Association determines is entitled to the benefits for which assessments are levied by the Townhome Association as provided in this instrument. An Improved Lot shall mean and refer to any Lot upon which shall be erected a dwelling the construction of which shall be at least eighty percent (80%) constructed according to the plans and specifications for construction of said dwelling.

6. Monthly Assessments. The Board of Directors shall have the authority to levy and assess from time to time against any Assessable Lot any monthly maintenance assessment for the purpose of meeting the requirements of this Article IV for exterior maintenance, which assessments may not be equal for each lot or dwelling.

7. Special Assessment for Capital Improvements. The Townhome Association may levy special assessments from time to time against a Lot for the purpose of meeting the requirements of this Article IV herein for the costs of any construction, reconstruction, repair or replacement of any capital improvements on such Lot, including fixtures and personal property related thereto, provided that any such assessment shall have the consent of two-thirds (2/3) of the votes of each Lot, who shall vote in person or by proxy at a meeting duly called for such purpose.

8. Notice and Quorum for Any Action Authorized Under this Article. Written notice of any meeting called for the purpose of taking any action authorized under this Article IV shall be sent to all Members not less than 10 days nor more than 50 days in advance of such meeting. At the first such meeting called, the presence of Members, in person or by proxy, entitled to cast sixty percent (60%) of all the votes entitled to be cast by each Lot shall constitute a quorum. If the required quorum is not present, another meeting may be called subject to the same notice requirement, and the required quorum, at such subsequent meeting shall be ten percent (10%) of all the votes entitled to be cast. Any such subsequent meeting shall be held within 60 days following the preceding meeting.

9. Rate of Assessment. The monthly assessments shall be paid pro rata by the Owners of all Assessable Lots based upon the total number of Assessable Lots; provided, however, the Board of Directors of the Townhome Association may equitably adjust such prorations if it determines that certain Assessable Lots on which all of the improvements are not yet completed do not receive all of the benefits for which such assessments are levied or the type of dwelling located on the Lot requires an adjustment (i.e., a duplex dwelling or a detached single family dwelling). The monthly assessments may be collected on a monthly or other periodic basis by the Townhome Association. The Board of Directors of the Townhome Association shall fix the amount of the monthly or other periodic assessments against each Assessable Lot. Written

notice of the assessment shall be sent to every Owner subject thereto. The dates payments are due shall be established by the Board of Directors. The special assessments for capital improvements shall only be assessed against the Assessable Lot for which the costs of such construction, reconstruction, repair or replacement of any capital improvements occurs. The Townhome Association shall, upon demand, and for a reasonable charge, furnish a certificate signed by an officer of the Townhome Association, setting forth whether or not all assessments on a specified Assessable Lot have been paid. A properly executed certificate of the Townhome Association as to the status of assessments, on a particular Assessable Lot shall be binding upon the Townhome Association as of the date of its issue by the Townhome Association.

10. Effect of Nonpayment of Assessment; Remedies of the Townhome Association. Any assessment not paid within thirty (30) days after the due date shall be deemed delinquent and shall bear interest at the maximum legal rate allowable by law in the State of Nebraska, which at the time of the execution of these Declarations, is sixteen (16) percent per annum. Should any assessment remain unpaid more than sixty (60) days after the due date, the Townhome Association may declare the entire unpaid portion of said assessment for said year to be immediately due and payable and thereafter delinquent. The Townhome Association may bring an action at law against the Owner personally obligated to pay the same, or may foreclose the lien of such assessment against the property through proceedings in any Court having jurisdiction of actions for the enforcement of such liens. No Owner may waive or otherwise escape liability for the assessments provided herein by abandonment or title transfer of such Owner's Lot.

11. Subordination of the Lien to Mortgages. The lien on the assessments provided for herein shall be subordinate to the lien of any first mortgage, first deed of trust, or other initial purchase money security device, and the holder of any first mortgage, first deed of trust, or other initial purchase money security device, on any Lot may rely on this provision without the necessity of the execution of any further subordination agreement by the Townhome Association. Sale or transfer of any Lot shall not affect the status or priority of the lien for assessments made as provided herein. The Townhome Association, if authorized by its Board of Directors, may release the lien of any delinquent assessments on any Lot as to which the first mortgage, first deed of trust or initial purchase money security device thereon is in default, if such Board of Directors determines that such lien has no value to the Townhome Association. No mortgagee shall be required to collect any assessments due. The Townhome Association shall have the sole responsibility to collect all assessments due.

12. Abatement of Dues and Assessments. Notwithstanding any other provision of this Declaration, the Board of Directors may abate all or part of the dues or assessments due in respect of any Lot, and shall abate all dues and assessments due in respect of any Lot during the period such Lot is owned by the Declarant.

13. Monthly Assessments. Monthly assessments may be assessed for, but not limited to, the following:

A. Care and maintenance of trees and shrubs, lawns, and other exterior landscaping improvements as originally installed by the Declarant or builder, except such improvements as may be within the confines of any fenced in area on any Assessable Lot or installed by or at the direction of the Owner, which improvements shall be the responsibility of the Owner. The Owner understands that the original landscape as installed by the Declarant or builder is warranted for a period of one year from the time of planting. The Owner is responsible for replacement of all dead landscaping improvements after the one year warranty period expires and the Owner agrees to allow the Townhome Association to replace such dead landscape improvements at the expense of the Owner of record at the time of replacement and the Owner shall reimburse the Townhome Association on demand.

B. Operation and maintenance of an underground watering system, including the water costs.

C. Snow removal from drives, front walks and stoops only as to be determined by the guidelines set forth by the Board of Directors.

D. Trash removal, unless provided by local governmental authorities.

E. The Townhome Association shall have no duty to repair, replace or maintain any exterior concrete surfaces, including walks, driveways, patios, foundations, doors, windows, and decks.

F. Reserves for replacements, repairs and maintenance as determined by the Board of Directors.

14. Special Assessments. Special assessments may be assessed for, but not limited to, the following:

A. Maintain, repair, and replace roofs.

B. Maintain, repair, including painting, of all exterior walls, with the exception that the Townhome Association shall not assume the duty to repair or replace any glass surfaces, including, but not limited to, window glass and door glass. The Townhome Association shall not assume the duty to repair or replace any doors, door openers, and cooling units for air conditions systems. However, the Townhome Association shall assume the duty to paint the exterior surfaces of exterior doors.

C. Maintain, repair and replace gutters.

15. Party Walls. Party walls shall be constructed, maintained and repaired as follows:

A. General Rules of Law to Apply. Each wall which is built as part of the original construction of any dwelling upon a Lot, and which is placed on the dividing line between any adjoining Lots, shall constitute a party wall, and, to the extent not inconsistent with the provisions of this Section, the general rules of law regarding party walls and liability for property damage due to negligence or willful acts or omissions shall apply thereto.

B. Sharing of Repair and Maintenance. The cost of reasonable repairs and maintenance of any party wall shall be shared by the Owners who make use of such party wall in proportion to the length of each Lot and party wall.

C. Destruction by Fire or Other Casualty. If a party wall is destroyed or damaged by fire or other casualty, any Owner who has used the wall may restore it, and if the other Owner or Owners shall thereafter make use of such party wall, such other Owner or Owners shall contribute to the cost of restoration thereof in proportion to such use, without prejudice, however, to the right of any such Owner or Owners to call for a larger contribution from other Owners under any rule of law regarding liability for negligent or willful acts or omissions.

D. Weatherproofing. Notwithstanding any other provision of this Section, an Owner who, by his negligent or willful act, causes the party wall to be exposed to the

elements, shall bear the whole cost of furnishing the necessary protection against such elements and repair of damage caused by the elements.

E. Right to Contribution Runs With Land. The right of any Owner to contribution from any other Owner under this Section shall be appurtenant to the land and shall pass to such Owner's successors in title.

F. Arbitration. In the event of any dispute arising concerning a party wall, or under the provisions of this Section, each Owner involved shall choose one arbitrator, and such arbitrators shall choose one additional arbitrator, and all Owners shall be bound by any decision arrived at by a majority of all such arbitrations. Arbitration shall be governed by the terms of the Uniform Arbitration Act, to the extent consistent with the foregoing provisions.

16. Insurance. Insurance may be required as follows:

A. The Townhome Association may but shall not be obligated to, purchase and provide physical property coverage insurance with respect to the improvements (residential and related structures) in any amount equal to at least ninety percent (90%) of the full replacement value of the original improvements against losses by fire, lightning, wind storm and other perils covered by standard extended coverage endorsements. The full replacement value of the original improvements is defined as the base price of the original structure excluding, but no limited to, custom finished basements and any other improvements over the base original price. Insurance premiums are assessed uniformly based upon the base price of the original structures. Betterments done to the original structure and additional custom improvements shall not be covered by the Townhome Association's policy. The intent is to provide only coverage based only upon the basic purchase price excluding any custom betterments.

The Townhome Association shall also purchase and provide comprehensive general liability coverage insurance against any other hazards and in such amounts as shall be determined from time to time by the Board of Directors of the Townhome Association. The Townhome Association, in addition to the foregoing, shall provide Directors and Officers liability coverage insurance for the Townhome Association, for its Officers, and members of the Board of Directors. Finally, if the Townhome Association has any employees of any nature, the Townhome Association shall purchase and provide Workers' Compensation Insurance for all employees who may come within the scope of Nebraska Workers' Compensation laws.

The above insurance shall not cover the personal property of any Owner of any Lot, it being the Owner's responsibility to provide such insurance coverage for the Owner's protection. In addition, the Townhome Association may purchase such additional insurance against other hazards which may be deemed appropriate by the Board of Directors.

B. The Townhome Association is hereby irrevocably appointed as agent for each Owner of each and every Lot and for the holder of any Mortgage on any Lot, to adjust any and all claims arising under insurance policies purchased by the Townhome Association on the improvements on the Lots, jointly by any such Owner or mortgagee. All insurance proceeds shall be applied by the Townhome Association toward repairing the damage covered by such insurance, provided that reconstruction or repair shall not be compulsory where the damage exceeds two-thirds (2/3) of the value of all the buildings and improvements on all of the Lots covered by such insurance.

The deductible portion of the applicable master insurance policy shall be borne equally by those Lots which have suffered the loss. Should the Owners so elect not to rebuild, the insurance proceeds, along with the insurance indemnity, if any, shall be credited to each Owner in accordance with such Owner's pro rata share of the loss as sustained from the casualty for which the proceeds shall be payable. Such sums shall be first applied towards satisfaction of any recorded first mortgage, first deed of trust, initial purchase money security device against such Lots, next applied towards satisfaction of junior recorded liens in order of their priority, next toward the cost of razing the improvements or any remnants thereof from said Properties, and the filling and leveling of any of said Lots, as needed, and the remainder shall then be paid to such Owner of such razed properties on a pro rata basis.

In case the insurance proceeds do not equal the cost of repairs or rebuilding, the excess cost shall be considered a maintenance expense to be assessed and collected by the Townhome Association from the Owner of the damaged improvements. In any case of over insurance, any excess proceeds of insurance received shall be credited towards the working fund of the Townhome Association.

C. Each Lot Owner may obtain such additional insurance for the individual Owner's benefit and at such Owner's own expense as may be deemed necessary by the Lot Owner, including coverage for specific improvements and betterments in the Owner's unit, personal liability, specific personal property items, the ten percent (10%) co-insurance provision of the full replacement cost of the base price of the original structure, and any exclusions of insurance coverage from the master policy provided by the Townhome Association.

17. Access. The Townhome Association, its officers, employees and agents, contractors and repairmen designated by the Townhome Association, shall have the right to go on any Lot for the purpose of performing the duties of the Townhome Association hereunder, and the Townhome Association is hereby granted a specific easement for such purposes.

18. Utility Meters and Service Lines. In order to facilitate the installation, operation, maintenance and repair of an underground watering system, such Lots as shall be designated from time to time by the Townhome Association shall have a dual metering system for water so as to permit the drawing of water for watering of the lawns, shrubs, trees and other vegetation located upon the Lots. It is understood that the amount of water metered for the residential use on any such Lot shall be paid for by the Owner of each Lot receiving water, and the Owner shall be responsible for the meter servicing solely the Owner's Lot. Utility meters may be located within the Owner's residence.

ARTICLE V. EASEMENTS

1. A perpetual license and easement is hereby reserved in favor of and granted to Omaha Public Power District, Qwest Communications Corporation, and any company which has been granted a franchise to provide a cable television system within the Lots, Metropolitan Utilities Company, and Sanitary and Improvement District No. 220 of Sarpy County, Nebraska, their successors and assigns, to erect and operate, maintain, repair and renew buried or underground sewers, water and gas mains and cables, lines or conduits and other electric and telephone utility facilities for the carrying and transmission of electric current for light, heat and power and for all telephone and telegraph and message service and for the transmission of signals and sounds of all kinds including signals provided by a cable television system and the reception on, over, through, under and across a five (5) foot wide strip of land abutting the front and the side boundary lines of the Lots; an eight (8) foot wide strip of land abutting the rear boundary lines of all interior Lots and all

2001-43088 P

exterior lots that are adjacent to presently platted and recorded Lots; and a sixteen (16) foot wide strip of land abutting the rear boundary lines of all exterior Lots that are not adjacent to presently platted and recorded Lots. The term exterior Lots is herein defined as those Lots forming the outer perimeter of the Lots. The sixteen (16) foot wide easement will be reduced to an eight (8) foot wide strip when such adjacent land is surveyed, platted and recorded.

2. A perpetual easement is further reserved for the Metropolitan Utilities District of Omaha, their successors and assigns to erect, install, operate, maintain, repair and renew pipelines, hydrants and other related facilities, and to extend thereon pipes, hydrants and other related facilities and to extend therein pipes for the transmission of gas and water on, through, under and across a five (5) foot wide strip of land abutting all cul-de-sac streets; this license being granted for the use and benefit of all present and future owners of these Lots; provided, however, that such licenses and easements are granted upon the specific conditions that if any of such utility companies fail to construct such facilities along any of such Lot lines within thirty-six (36) months of date hereof, or if any such facilities are constructed but are thereafter removed without replacement within sixty (60) days after their removal, then such easement shall automatically terminate and become void as to such unused or abandoned easementways. No permanent buildings, trees, retaining walls or loose rock walls shall be placed in the easementways but same may be used for gardens, shrubs, landscaping and other purposes that do not then or later interfere with the aforementioned uses or rights granted herein.

3. In the event that ninety percent (90%) of all Lots within the subdivision are not improved within five (5) years after the date on which Qwest Communications Corporation files notice that it has completed installation of telephone lines to the Lots in the subdivision (herein the "Subdivision Improvement Date"), then Qwest Communications Corporation may impose a connection charge on each unimproved Lot in the amount of Four Hundred Fifty and no/100 Dollars (\$450.00). A Lot shall be considered as unimproved if construction of a permanent structure has not commenced on a Lot. Construction shall be considered as having commenced if a footing inspection has been requested on the Lot in question by officials of the City or other appropriate governmental authority.

Should such charge be implemented by Qwest Communications Corporation and remain unpaid, then such charge may draw interest at the rate of twelve percent (12%) per annum commencing after the expiration of sixty (60) days from the time all of the following events shall have occurred: (1) the Subdivision Improvement Date, and (2) Qwest Communications Corporation sends each owner of record a written statement or billing for Four Hundred Fifty and no/100 Dollars (\$450.00) for each unimproved Lot.

4. Other easements are provided for in the final plat of Harrison Woods which is filed in the Register of Deeds of Sarpy County, Nebraska (Instrument No. 2001-33360).

ARTICLE VI.
GENERAL PROVISIONS

1. Except for the authority and powers specifically granted to the Declarant, the Declarant or any owner of a Lot named herein shall have the right to enforce by a proceeding at law or in equity, all reservations, restrictions, conditions and covenants now or hereinafter imposed by the provisions of this Declaration either to prevent or restrain any violation or to recover damages or other dues of such violation. Failure by the Declarant or by any owner to enforce any covenant or restriction herein contained shall in no event be deemed a waiver of the right to do so thereafter.

2. The covenants and restrictions of this Declaration shall run with and bind the land in perpetuity. This Declaration may be amended by Harrison Woods, L.L.C., a Nebraska limited liability company, or any person, firm, corporation, partnership, or entity designated in writing by Harrison Woods,

2001-13088 Q

L.L.C., a Nebraska limited liability company, in any manner which it may determine in its full and absolute discretion for a period of five (5) years from the date hereof. Thereafter this Declaration may be amended by an instrument signed by the owners of not less than seventy-five percent (75%) of the Lots covered by this Declaration.

3. Harrison Woods, L.L.C., a Nebraska limited liability company, or its successor or assign, may terminate its status as Declarant under this Declaration, at any time, by filing a Notice of Termination of Status as Declarant. Upon such filing, Association may appoint itself or another entity, association or individual to serve as Declarant, and such appointee shall thereafter serve as Declarant with the same authority and powers as the original Declarant.

4. Invalidation of any covenant by judgment or court order shall in no way affect any of the other provisions hereof, which shall remain in full force and effect.


IN WITNESS WHEREOF, the Declarant has caused these presents to be executed this 21st day of DECEMBER, 2001.

HARRISON WOODS, L.L.C., a Nebraska limited liability company, "Declarant"

By: Michael L. Riedmann
MICHAEL L. RIEDMANN, Manager

STATE OF NEBRASKA)
) ss.:
COUNTY OF DOUGLAS)

The foregoing instrument was acknowledged before me this 21st day of DECEMBER, 2001, by MICHAEL L. RIEDMANN, Manager of HARRISON WOODS, L.L.C., a Nebraska limited liability company, on behalf of the limited liability company.



Karen T. Rodis
Notary Public